BC

Ministry of Environment

# MAXAN LAKE MULTI-LAND USE STUDY Vegetation and Soils

## MOE Technical Report 13

ISSN 0821-0942

86-05467/

Ministry of Environment

MOE Technical Report 13

# MAXAN LAKE - MULTI - LAND USE STUDY: VEGETATION AND SOILS

C. E. Thompson

SURVEYS AND RESOURCE MAPPING BRANCH

Kelowna, B.C.

December 1984

**Canadian Cataloguing in Publication Data**
Thompson, C. E. (Carol Elizabeth), 1949-
Maxan Lake multi-land use study

(MOE technical report, ISSN 0821-0942 ; 13)

Bibliography: p.
ISBN 0-7726-0206-9

1. Botany - British Columbia - Maxan Lake Region. 2. Soils - British Columbia - Maxan Lake Region. 3. Land use, Rural - Environmental aspects - British Columbia - Maxan Lake Region. I. British Columbia. Ministry of Environment. II. Title. III. Series.

QK203.B7T562 1984 333.95'3'097112 C85-092016-7

©Copyright 1984. B.C. Ministry of Environment
First Printing 1984.

## ACKNOWLEDGEMENTS

I would like to thank all those people who participated in this project in particular, John Jungen for his soil expertise and Jim van Barneveld, the project coordinator.

The bryophytes, mosses and lichens were identified by Terry McIntosh and Trevor Goward respectively.

# TABLE OF CONTENTS


| | | Page |
|---|---|---|
| ACKNOWLEDGEMENTS | | iii |
| TABLE OF CONTENTS | | v |
| LIST OF FIGURES | | vii |
| LIST OF TABLES | | viii |
| CHAPTER ONE | INTRODUCTION | 1 |
| | 1.1 Objectives | 1 |
| | 1.2 Terrain | 3 |
| | 1.3 Soils | 3 |
| | 1.4 Vegetation | 5 |
| CHAPTER TWO | MATERIALS AND METHODS | 7 |
| | 2.1 Sampling Design | 7 |
| | 2.2 Treatments | 7 |
| | 2.3 Plot Layout | 9 |
| | 2.4 Collection of Data | 10 |
| | 2.4.1 Vegetation | 10 |
| | 2.4.2 Forestry | 11 |
| | 2.4.3 Soil | 11 |
| CHAPTER THREE | RESULTS | 15 |
| | 3.1 Vegetation | 15 |
| | 3.1.1 Vegetative Recovery and Development | 15 |
| | 3.1.2 Grass-Legume Mixture | 15 |
| | 3.2 Forestry | 26 |
| | 3.2.1 Number of Seedlings | 26 |
| | 3.2.1.1 Planted seedlings versus natural regeneration | 26 |

## TABLE OF CONTENTS (CONTINUED)


| | | Page |
|---|---|---|
| | 3.2.1.2 Seeded versus non-seeded plots .... | 28 |
| | 3.2.1.3 Lodgepole pine seedlings versus white spruce seedlings regeneration ..... | 28 |
| | 3.2.2 Seedling Height Growth ..... | 28 |
| | 3.3 Biomass ..... | 31 |
| | 3.3.1 Biomass Following Clearing ..... | 31 |
| REFERENCES ..... | | 33 |
| APPENDIX A | VEGETATION DATA ..... | 35 |
| | A.1 List of Floristic Data by Plot ..... | 37 |
| | A.2 Plant Species List ..... | 46 |
| APPENDIX B | BIOMASS DATA ..... | 49 |
| | B.1 Biomass Nutrient Analysis ..... | 50 |
| | B.2 Biomass Dry Weight Measurements ..... | 51 |
| APPENDIX C | SEEDLING COUNTS ..... | 52 |

# LIST OF FIGURES


| Figures | | Page |
|---|---|---|
| 1.1 | Location of Project Area ..... | 2 |
| 2.1 | Vegetation-Soil Research Plot Layout ..... | 8 |
| 3.1 | Development of Herbs and Shrubs Over a Ten Year Period for Plot 73-08 ..... | 17 |
| 3.2 | Development of Herbs and Shrubs Over a Ten Year Period for Plot Mx-1 ..... | 18 |
| 3.3 | Development of Herbs and Shrubs Over a Ten Year Period for Plot 73-12 ..... | 19 |
| 3.4 | Development of Herbs and Shrubs Over a Ten Year Period for Plot 73-03 ..... | 20 |
| 3.5 | Development of Herbs and Shrubs Over a Ten Year Period for Plot 73-04 ..... | 21 |
| 3.6 | Development of Herbs and Shrubs Over a Ten Year Period for Plot Mx-2 ..... | 22 |
| 3.7 | Development of Herbs and Shrubs Over a Ten Year Period for Plot 73-11 ..... | 23 |
| 3.8 | Development of Herbs and Shrubs Over a Ten Year Period for Plot 73-05 ..... | 24 |
| 3.9 | Mean Seedling Heights for Lodgepole Pine ..... | 29 |
| 3.10 | Mean Seedling Heights for White Spruce ..... | 30 |

# LIST OF TABLES


| Tables | | Page |
|---|---|---|
| 3.1 | Response of Grass Mixture ..... | 25 |
| 3.2 | Calculated Number of Seedlings Per Hectare ..... | 26 |
| 3.3 | Summation of Mean Lodgepole Pine Seedling Heights ..... | 31 |
| 3.4 | Total Biomass ($g/m^2$) from 1976 - 1982 ..... | 32 |
| A.1 | Floristic Data for Plot No. 73-13 ..... | 37 |
| A.2 | Floristic Data for Plot No. 73-08 ..... | 38 |
| A.3 | Floristic Data for Plot No. Mx-1 ..... | 39 |
| A.4 | Floristic Data for Plot No. 73-12 ..... | 40 |
| A.5 | Floristic Data for Plot No. 73-03 ..... | 41 |
| A.6 | Floristic Data for Plot No. 73-04 ..... | 42 |
| A.7 | Floristic Data for Plot No. Mx-2 ..... | 43 |
| A.8 | Floristic Data for Plot No. 73-11 ..... | 44 |
| A.9 | Floristic Data for Plot No. 73-05 ..... | 45 |
| B.1 | Nutrient Analysis by Plant Species ..... | 50 |
| B.2 | Dry Weight Measurements by Plant Species ..... | 51 |
| C.1 | Number of Seedlings per .08 Hectare Plot from 1973 to 1982 for Lodgepole Pine (lP) and White Spruce (wS) ..... | 52 |

# CHAPTER ONE
# INTRODUCTION

## 1.1 OBJECTIVES

In 1972, under the initiative of the Ministry of Agriculture and Food, numerous agencies within the Ministry of Environment - Surveys and Resource Mapping Branch, Fish and Wildlife Branch and Air Studies of the Waste Management Branch - cooperated in a multi-land use research study to inventory and analyze the soils, terrain, vegetation, climate, wildlife and agriculture potential. The area chosen is southeast of Houston in the Maxan Creek Valley (Figure 1.1).

The general objectives of this study, for the Vegetation Unit of the Surveys and Resource Mapping Branch, were to design a framework in order to:

a) evaluate the vegetation and soil resources.
b) evaluate the changes that occurred within the ecosystem as a result of various management and land use practices as they relate to vegetation and soils.

An initial report containing the vegetation and soil data from 1972 to 1978 was drafted and is in the process of being published by the Ministry of Agriculture and Food (McNeil, in preparation). This main report explains the history, development and results of the first six years of the project.

In 1982, Subproject II was re-sampled. The specific objectives of this subproject were to assess the effects of the treatments - land clearing, fertilization, seeding a grass-legume mixture, planting tree seedlings and to determine biomass production and soil properties on each site.

This report is a summary of the findings from the 1982 field studies. All data prior to 1982 has been extracted from the initial report.

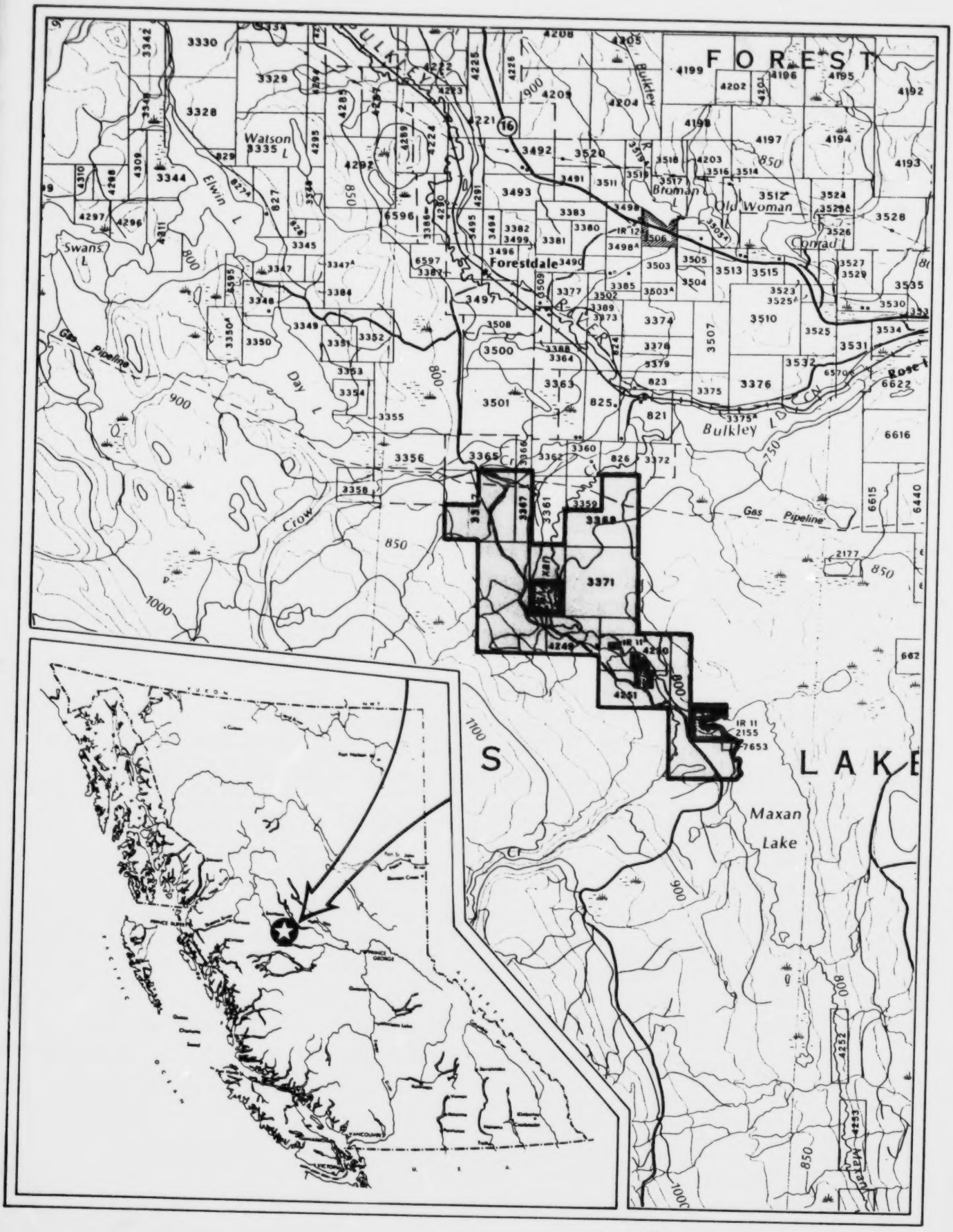
FOREST
Watson L
Swans L
Elwin L
Forestdale
Broman L
Old Woman
Conrad
Bulkley L
Dey L
Gas Pipeline
Crow Cr
Maxan Lake
LAKE
IR 11
2155
7653
IR 12
2177
Rose L
Bulkley R
Bulkley Valley
16
3371
3500
3501
3497
3492
3520
3493
3374
3376
3507
3510
3363
3365
3356
3355
3354
3353
3352
3351
3350
3349
3348
3347
3346
3345
3344
3330
3329
3328
3342
4199
4198
4197
4196
4195
4194
4193
4192
4208
4205
4204
4203
4202
4201
4200
4249
4250
4251
4232
4253
6596
6597
6570
6622
6616
6615
6440
662
3535
3534
3531
3530
3528
3527
3526
3525
3524
3523
3515
3513
3512
3505
3504
3503
3498
3496
3491
3490
3389
3388
3387
3386
3384
3383
3382
3381
3380
3379
3378
3377
3375
3373
3372
3368
3367
3362
3361
3360
3359
3358
3357
4310
4309
4308
4297
4296
4295
4294
4293
4292
4291
4290
4289
4288
4287
4286
4285
4284
4283
4282
4281
4280
4279
4278
4277
4276
4275
4274
4273
4272
4271
4270
4269
4268
4267
4266
4265
4264
4263
4262
4261
4260
4259
4258
4257
4256
4255
4254
4253
4252
4251
4250
4249
4248
4247
4246
4245
4244
4243
4242
4241
4240
4239
4238
4237
4236
4235
4234
4233
4232
4231
4230
4229
4228
4227
4226
4225
4224
4223
4222
4221
4220
4219
4218
4217
4216
4215
4214
4213
4212
4211
4210
4209
4208
4207
4206
4205
4204
4203
4202
4201
4200
4199
4198
4197
4196
4195
4194
4193
4192
3535
3534
3533
3532
3531
3530
3529
3528
3527
3526
3525
3524
3523
3522
3521
3520
3519
3518
3517
3516
3515
3514
3513
3512
3511
3510
3509
3508
3507
3506
3505
3504
3503
3502
3501
3500
3499
3498
3497
3496
3495
3494
3493
3492
3491
3490
3389
3388
3387
3386
3385
3384
3383
3382
3381
3380
3379
3378
3377
3376
3375
3374
3373
3372
3371
3370
3369
3368
3367
3366
3365
3364
3363
3362
3361
3360
3359
3358
3357
3356
3355
3354
3353
3352
3351
3350
3349
3348
3347
3346
3345
3344
3343
3342
3341
3340
3339
3338
3337
3336
3335
3334
3333
3332
3331
3330
3329
3328
3327
3326
3325
3324
3323
3322
3321
3320
3319
3318
3317
3316
3315
3314
3313
3312
3311
3310
3309
3308
3307
3306
3305
3304
3303
3302
3301
3300
3299
3298
3297
3296
3295
3294
3293
3292
3291
3290
3289
3288
3287
3286
3285
3284
3283
3282
3281
3280
3279
3278
3277
3276
3275
3274
3273
3272
3271
3270
3269
3268
3267
3266
3265
3264
3263
3262
3261
3260
3259
3258
3257
3256
3255
3254
3253
3252
3251
3250
3249
3248
3247
3246
3245
3244
3243
3242
3241
3240
3239
3238
3237
3236
3235
3234
3233
3232
3231
3230
3229
3228
3227
3226
3225
3224
3223
3222
3221
3220
3219
3218
3217
3216
3215
3214
3213
3212
3211
3210
3209
3208
3207
3206
3205
3204
3203
3202
3201
3200
3199
3198
3197
3196
3195
3194
3193
3192
3191
3190
3189
3188
3187
3186
3185
3184
3183
3182
3181
3180
3179
3178
3177
3176
3175
3174
3173
3172
3171
3170
3169
3168
3167
3166
3165
3164
3163
3162
3161
3160
3159
3158
3157
3156
3155
3154
3153
3152
3151
3150
3149
3148
3147
3146
3145
3144
3143
3142
3141
3140
3139
3138
3137
3136
3135
3134
3133
3132
3131
3130
3129
3128
3127
3126
3125
3124
3123
3122
3121
3120
3119
3118
3117
3116
3115
3114
3113
3112
3111
3110
3109
3108
3107
3106
3105
3104
3103
3102
3101
3100
3099
3098
3097
3096
3095
3094
3093
3092
3091
3090
3089
3088
3087
3086
3085
3084
3083
3082
3081
3080
3079
3078
3077
3076
3075
3074
3073
3072
3071
3070
3069
3068
3067
3066
3065
3064
3063
3062
3061
3060
3059
3058
3057
3056
3055
3054
3053
3052
3051
3050
3049
3048
3047
3046
3045
3044
3043
3042
3041
3040
3039
3038
3037
3036
3035
3034
3033
3032
3031
3030
3029
3028
3027
3026
3025
3024
3023
3022
3021
3020
3019
3018
3017
3016
3015
3014
3013
3012
3011
3010
3009
3008
3007
3006
3005
3004
3003
3002
3001
3000
2999
2998
2997
2996
2995
2994
2993
2992
2991
2990
2989
2988
2987
2986
2985
2984
2983
2982
2981
2980
2979
2978
2977
2976
2975
2974
2973
2972
2971
2970
2969
2968
2967
2966
2965
2964
2963
2962
2961
2960
2959
2958
2957
2956
2955
2954
2953
2952
2951
2950
2949
2948
2947
2946
2945
2944
2943
2942
2941
2940
2939
2938
2937
2936
2935
2934
2933
2932
2931
2930
2929
2928
2927
2926
2925
2924
2923
2922
2921
2920
2919
2918
2917
2916
2915
2914
2913
2912
2911
2910
2909
2908
2907
2906
2905
2904
2903
2902
2901
2900
2899
2898
2897
2896
2895
2894
2893
2892
2891
2890
2889
2888
2887
2886
2885
2884
2883
2882
2881
2880
2879
2878
2877
2876
2875
2874
2873
2872
2871
2870
2869
2868
2867
2866
2865
2864
2863
2862
2861
2860
2859
2858
2857
2856
2855
2854
2853
2852
2851
2850
2849
2848
2847
2846
2845
2844
2843
2842
2841
2840
2839
2838
2837
2836
2835
2834
2833
2832
2831
2830
2829
2828
2827
2826
2825
2824
2823
2822
2821
2820
2819
2818
2817
2816
2815
2814
2813
2812
2811
2810
2809
2808
2807
2806
2805
2804
2803
2802
2801
2800
2799
2798
2797
2796
2795
2794
2793
2792
2791
2790
2789
2788
2787
2786
2785
2784
2783
2782
2781
2780
2779
2778
2777
2776
2775
2774
2773
2772
2771
2770
2769
2768
2767
2766
2765
2764
2763
2762
2761
2760
2759
2758
2757
2756
2755
2754
2753
2752
2751
2750
2749
2748
2747
2746
2745
2744
2743
2742
2741
2740
2739
2738
2737
2736
2735
2734
2733
2732
2731
2730
2729
2728
2727
2726
2725
2724
2723
2722
2721
2720
2719
2718
2717
2716
2715
2714
2713
2712
2711
2710
2709
2708
2707
2706
2705
2704
2703
2702
2701
2700
2699
2698
2697
2696
2695
2694
2693
2692
2691
2690
2689
2688
2687
2686
2685
2684
2683
2682
2681
2680
2679
2678
2677
2676
2675
2674
2673
2672
2671
2670
2669
2668
2667
2666
2665
2664
2663
2662
2661
2660
2659
2658
2657
2656
2655
2654
2653
2652
2651
2650
2649
2648
2647
2646
2645
2644
2643
2642
2641
2640
2639
2638
2637
2636
2635
2634
2633
2632
2631
2630
2629
2628
2627
2626
2625
2624
2623
2622
2621
2620
2619
2618
2617
2616
2615
2614
2613
2612
2611
2610
2609
2608
2607
2606
2605
2604
2603
2602
2601
2600
2599
2598
2597
2596
2595
2594
2593
2592
2591
2590
2589
2588
2587
2586
2585
2584
2583
2582
2581
2580
2579
2578
2577
2576
2575
2574
2573
2572
2571
2570
2569
2568
2567
2566
2565
2564
2563
2562
2561
2560
2559
2558
2557
2556
2555
2554
2553
2552
2551
2550
2549
2548
2547
2546
2545
2544
2543
2542
2541
2540
2539
2538
2537
2536
2535
2534
2533
2532
2531
2530
2529
2528
2527
2526
2525
2524
2523
2522
2521
2520
2519
2518
2517
2516
2515
2514
2513
2512
2511
2510
2509
2508
2507
2506
2505
2504
2503
2502
2501
2500
2499
2498
2497
2496
2495
2494
2493
2492
2491
2490
2489
2488
2487
2486
2485
2484
2483
2482
2481
2480
2479
2478
2477
2476
2475
2474
2473
2472
2471
2470
2469
2468
2467
2466
2465
2464
2463
2462
2461
2460
2459
2458
2457
2456
2455
2454
2453
2452
2451
2450
2449
2448
2447
2446
2445
2444
2443
2442
2441
2440
2439
2438
2437
2436
2435
2434
2433
2432
2431
2430
2429
2428
2427
2426
2425
2424
2423
2422
2421
2420
2419
2418
2417
2416
2415
2414
2413
2412
2411
2410
2409
2408
2407
2406
2405
2404
2403
2402
2401
2400
2399
2398
2397
2396
2395
2394
2393
2392
2391
2390
2389
2388
2387
2386
2385
2384
2383
2382
2381
2380
2379
2378
2377
2376
2375
2374
2373
2372
2371
2370
2369
2368
2367
2366
2365
2364
2363
2362
2361
2360
2359
2358
2357
2356
2355
2354
2353
2352
2351
2350
2349
2348
2347
2346
2345
2344
2343
2342
2341
2340
2339
2338
2337
2336
2335
2334
2333
2332
2331
2330
2329
2328
2327
2326
2325
2324
2323
2322
2321
2320
2319
2318
2317
2316
2315
2314
2313
2312
2311
2310
2309
2308
2307
2306
2305
2304
2303
2302
2301
2300
2299
2298
2297
2296
2295
2294
2293
2292
2291
2290
2289
2288
2287
2286
2285
2284
2283
2282
2281
2280
2279
2278
2277
2276
2275
2274
2273
2272
2271
2270
2269
2268
2267
2266
2265
2264
2263
2262
2261
2260
2259
2258
2257
2256
2255
2254
2253
2252
2251
2250
2249
2248
2247
2246
2245
2244
2243
2242
2241
2240
2239
2238
2237
2236
2235
2234
2233
2232
2231
2230
2229
2228
2227
2226
2225
2224
2223
2222
2221
2220
2219
2218
2217
2216
2215
2214
2213
2212
2211
2210
2209
2208
2207
2206
2205
2204
2203
2202
2201
2200
2199
2198
2197
2196
2195
2194
2193
2192
2191
2190
2189
2188
2187
2186
2185
2184
2183
2182
2181
2180
2179
2178
2177
2176
2175
2174
2173
2172
2171
2170
2169
2168
2167
2166
2165
2164
2163
2162
2161
2160
2159
2158
2157
2156
2155
2154
2153
2152
2151
2150
2149
2148
2147
2146
2145
2144
2143
2142
2141
2140
2139
2138
2137
2136
2135
2134
2133
2132
2131
2130
2129
2128
2127
2126
2125
2124
2123
2122
2121
2120
2119
2118
2117
2116
2115
2114
2113
2112
2111
2110
2109
2108
2107
2106
2105
2104
2103
2102
2101
2100
2099
2098
2097
2096
2095
2094
2093
2092
2091
2090
2089
2088
2087
2086
2085
2084
2083
2082
2081
2080
2079
2078
2077
2076
2075
2074
2073
2072
2071
2070
2069
2068
2067
2066
2065
2064
2063
2062
2061
2060
2059
2058
2057
2056
2055
2054
2053
2052
2051
2050
2049
2048
2047
2046
2045
2044
2043
2042
2041
2040
2039
2038
2037
2036
2035
2034
2033
2032
2031
2030
2029
2028
2027
2026
2025
2024
2023
2022
2021
2020
2019
2018
2017
2016
2015
2014
2013
2012
2011
2010
2009
2008
2007
2006
2005
2004
2003
2002
2001
2000
1999
1998
1997
1996
1995
1994
1993
1992
1991
1990
1989
1988
1987
1986
1985
1984
1983
1982
1981
1980
1979
1978
1977
1976
1975
1974
1973
1972
1971
1970
1969
1968
1967
1966
1965
1964
1963
1962
1961
1960
1959
1958
1957
1956
1955
1954
1953
1952
1951
1950
1949
1948
1947
1946
1945
1944
1943
1942
1941
1940
1939
1938
1937
1936
1935
1934
1933
1932
1931
1930
1929
1928
1927
1926
1925
1924
1923
1922
1921
1920
1919
1918
1917
1916
1915
1914
1913
1912
1911
1910
1909
1908
1907
1906
1905
1904
1903
1902
1901
1900
1899
1898
1897
1896
1895
1894
1893
1892
1891
1890
1889
1888
1887
1886
1885
1884
1883
1882
1881
1880
1879
1878
1877
1876
1875
1874
1873
1872
1871
1870
1869
1868
1867
1866
1865
1864
1863
1862
1861
1860
1859
1858
1857
1856
1855
1854
1853
1852
1851
1850
1849
1848
1847
1846
1845
1844
1843
1842
1841
1840
1839
1838
1837
1836
1835
1834
1833
1832
1831
1830
1829
1828
1827
1826
1825
1824
1823
1822
1821
1820
1819
1818
1817
1816
1815
1814
1813
1812
1811
1810
1809
1808
1807
1806
1805
1804
1803
1802
1801
1800
1799
1798
1797
1796
1795
1794
1793
1792
1791
1790
1789
1788
1787
1786
1785
1784
1783
1782
1781
1780
1779
1778
1777
1776
1775
1774
1773
1772
1771
1770
1769
1768
1767
1766
1765
1764
1763
1762
1761
1760
1759
1758
1757
1756
1755
1754
1753
1752
1751
1750
1749
1748
1747
1746
1745
1744
1743
1742
1741
1740
1739
1738
1737
1736
1735
1734
1733
1732
1731
1730
1729
1728
1727
1726
1725
1724
1723
1722
1721
1720
1719
1718
1717
1716
1715
1714
1713
1712
1711
1710
1709
1708
1707
1706
1705
1704
1703
1702
1701
1700
1699
1698
1697
1696
1695
1694
1693
1692
1691
1690
1689
1688
1687
1686
1685
1684
1683
1682
1681
1680
1679
1678
1677
1676
1675
1674
1673
1672
1671
1670
1669
1668
1667
1666
1665
1664
1663
1662
1661
1660
1659
1658
1657
1656
1655
1654
1653
1652
1651
1650
1649
1648
1647
1646
1645
1644
1643
1642
1641
1640
1639
1638
1637
1636
1635
1634
1633
1632
1631
1630
1629
1628
1627
1626
1625
1624
1623
1622
1621
1620
1619
1618
1617
1616
1615
1614
1613
1612
1611
1610
1609
1608
1607
1606
1605
1604
1603
1602
1601
1600
1599
1598
1597
1596
1595
1594
1593
1592
1591
1590
1589
1588
1587
1586
1585
1584
1583
1582
1581
1580
1579
1578
1577
1576
1575
1574
1573
1572
1571
1570
1569
1568
1567
1566
1565
1564
1563
1562
1561
1560
1559
1558
1557
1556
1555
1554
1553
1552
1551
1550
1549
1548
1547
1546
1545
1544
1543
1542
1541
1540
1539
1538
1537
1536
1535
1534
1533
1532
1531
1530
1529
1528
1527
1526
1525
1524
1523
1522
1521
1520
1519
1518
1517
1516
1515
1514
1513
1512
1511
1510
1509
1508
1507
1506
1505
1504
1503
1502
1501
1500
1499
1498
1497
1496
1495
1494
1493
1492
1491
1490
1489
1488
1487
1486
1485
1484
1483
1482
1481
1480
1479
1478
1477
1476
1475
1474
1473
1472
1471
1470
1469
1468
1467
1466
1465
1464
1463
1462
1461
1460
1459
1458
1457
1456
1455
1454
1453
1452
1451
1450
1449
1448
1447
1446
1445
1444
1443
1442
1441
1440
1439
1438
1437
1436
1435
1434
1433
1432
1431
1430
1429
1428
1427
1426
1425
1424
1423
1422
1421
1420
1419
1418
1417
1416
1415
1414
1413
1412
1411
1410
1409
1408
1407
1406
1405
1404
1403
1402
1401
1400
1399
1398
1397
1396
1395
1394
1393
1392
1391
1390
1389
1388
1387
1386
1385
1384
1383
1382
1381
1380
1379
1378
1377
1376
1375
1374
1373
1372
1371
1370
1369
1368
1367
1366
1365
1364
1363
1362
1361
1360
1359
1358
1357
1356
1355
1354
1353
1352
1351
1350
1349
1348
1347
1346
1345
1344
1343
1342
1341
1340
1339
1338
1337
1336
1335
1334
1333
1332
1331
1330
1329
1328
1327
1326
1325
1324
1323
1322
1321
1320
1319
1318
1317
1316
1315
1314
1313
1312
1311
1310
1309
1308
1307
1306
1305
1304
1303
1302
1301
1300
1299
1298
1297
1296
1295
1294
1293
1292
1291
1290
1289
1288
1287
1286
1285
1284
1283
1282
1281
1280
1279
1278
1277
1276
1275
1274
1273
1272
1271
1270
1269
1268
1267
1266
1265
1264
1263
1262
1261
1260
1259
1258
1257
1256
1255
1254
1253
1252
1251
1250
1249
1248
1247
1246
1245
1244
1243
1242
1241
1240
1239
1238
1237
1236
1235
1234
1233
1232
1231
1230
1229
1228
1227
1226
1225
1224
1223
1222
1221
1220
1219
1218
1217
1216
1215
1214
1213
1212
1211
1210
1209
1208
1207
1206
1205
1204
1203
1202
1201
1200
1199
1198
1197
1196
1195
1194
1193
1192
1191
1190
1189
1188
1187
1186
1185
1184
1183
1182
1181
1180
1179
1178
1177
1176
1175
1174
1173
1172
1171
1170
1169
1168
1167
1166
1165
1164
1163
1162
1161
1160
1159
1158
1157
1156
1155
1154
1153
1152
1151
1150
1149
1148
1147
1146
1145
1144
1143
1142
1141
1140
1139
1138
1137
1136
1135
1134
1133
1132
1131
1130
1129
1128
1127
1126
1125
1124
1123
1122
1121
1120
1119
1118
1117
1116
1115
1114
1113
1112
1111
1110
1109
1108
1107
1106
1105
1104
1103
1102
1101
1100
1099
1098
1097
1096
1095
1094
1093
1092
1091
1090
1089
1088
1087
1086
1085
1084
1083
1082
1081
1080
1079
1078
1077
1076
1075
1074
1073
1072
1071
1070
1069
1068
1067
1066
1065
1064
1063
1062
1061
1060
1059
1058
1057
1056
1055
1054
1053
1052
1051
1050
1049
1048
1047
1046
1045
1044
1043
1042
1041
1040
1039
1038
1037
1036
1035
1034
1033
1032
1031
1030
1029
1028
1027
1026
1025
1024
1023
1022
1021
1020
1019
1018
1017
1016
1015
1014
1013
1012
1011
1010
1009
1008
1007
1006
1005
1004
1003
1002
1001
1000
999
998
997
996
995
994
993
992
991
990
989
988
987
986
985
984
983
982
981
980
979
978
977
976
975
974
973
972
971
970
969
968
967
966
965
964
963
962
961
960
959
958
957
956
955
954
953
952
951
950
949
948
947
946
945
944
943
942
941
940
939
938
937
936
935
934
933
932
931
930
929
928
927
926
925
924
923
922
921
920
919
918
917
916
915
914
913
912
911
910
909
908
907
906
905
904
903
902
901
900
899
898
897
896
895
894
893
892
891
890
889
888
887
886
885
884
883
882
881
880
879
878
877
876
875
874
873
872
871
870
869
868
867
866
865
864
863
862
861
860
859
858
857
856
855
854
853
852
851
850
849
848
847
846
845
844
843
842
841
840
839
838
837
836
835
834
833
832
831
830
829
828
827
826
825
824
823
822
821
820
819
818
817
816
815
814
813
812
811
810
809
808
807
806
805
804
803
802
801
800
799
798
797
796
795
794
793
792
791
790
789
788
787
786
785
784
783
782
781
780
779
778
777
776
775
774
773
772
771
770
769
768
767
766
765
764
763
762
761
760
759
758
757
756
755
754
753
752
751
750
749
748
747
746
745
744
743
742
741
740
739
738
737
736
735
734
733
732
731
730
729
728
727
726
725
724
723
722
721
720
719
718
717
716
715
714
713
712
711
710
709
708
707
706
705
704
703
702
701
700
699
698
697
696
695
694
693
692
691
690
689
688
687
686
685
684
683
682
681
680
679
678
677
676
675
674
673
672
671
670
669
668
667
666
665
664
663
662
661
660
659
658
657
656
655
654
653
652
651
650
649
648
647
646
645
644
643
642
641
640
639
638
637
636
635
634
633
632
631
630
629
628
627
626
625
624
623
622
621
620
619
618
617
616
615
614
613
612
611
610
609
608
607
606
605
604
603
602
601
600
599
598
597
596
595
594
593
592
591
590
589
588
587
586
585
584
583
582
581
580
579
578
577
576
575
574
573
572
571
570
569
568
567
566
565
564
563
562
561
560
559
558
557
556
555
554
553
552
551
550
549
548
547
546
545
544
543
542
541
540
539
538
537
536
535
534
533
532
531
530
529
528
527
526
525
524
523
522
521
520
519
518
517
516
515
514
513
512
511
510
509
508
507
506
505
504
503
502
501
500
499
498
497
496
495
494
493
492
491
490
489
488
487
486
485
484
483
482
481
480
479
478
477
476
475
474
473
472
471
470
469
468
467
466
465
464
463
462
461
460
459
458
457
456
455
454
453
452
451
450
449
448
447
446
445
444
443
442
441
440
439
438
437
436
435
434
433
432
431
430
429
428
427
426
425
424
423
422
421
420
419
418
417
416
415
414
413
412
411
410
409
408
407
406
405
404
403
402
401
400
399
398
397
396
395
394
393
392
391
390
389
388
387
386
385
384
383
382
381
380
379
378
377
376
375
374
373
372
371
370
369
368
367
366
365
364
363
362
361
360
359
358
357
356
355
354
353
352
351
350
349
348
347
346
345
344
343
342
341
340
339
338
337
336
335
334
333
332
331
330
329
328
327
326
325
324
323
322
321
320
319
318
317
316
315
314
313
312
311
310
309
308
307
306
305
304
303
302
301
300
299
298
297
296
295
294
293
292
291
290
289
288
287
286
285
284
283
282
281
280
279
278
277
276
275
274
273
272
271
270
269
268
267
266
265
264
263
262
261
260
259
258
257
256
255
254
253
252
251
250
249
248
247
246
245
244
243
242
241
240
239
238
237
236
235
234
233
232
231
230
229
228
227
226
225
224
223
222
221
220
219
218
217
216
215
214
213
212
211
210
209
208
207
206
205
204
203
202
201
200
199
198
197
196
195
194
193
192
191
190
189
188
187
186
185
184
183
182
181
180
179
178
177
176
175
174
173
172
171
170
169
168
167
166
165
164
163
162
161
160
159
158
157
156
155
154
153
152
151
150
149
148
147
146
145
144
143
142
141
140
139
138
137
136
135
134
133
132
131
130
129
128
127
126
125
124
123
122
121
120
119
118
117
116
115
114
113
112
111
110
109
108
107
106
105
104
103
102
101
100
99
98
97
96
95
94
93
92
91
90
89
88
87
86
85
84
83
82
81
80
79
78
77
76
75
74
73
72
71
70
69
68
67
66
65
64
63
62
61
60
59
58
57
56
55
54
53
52
51
50
49
48
47
46
45
44
43
42
41
40
39
38
37
36
35
34
33
32
31
30
29
28
27
26
25
24
23
22
21
20
19
18
17
16
15
14
13
12
11
10
9
8
7
6
5
4
3
2
1
0
-1
-2
-3
-4
-5
-6
-7
-8
-9
-10
-11
-12
-13
-14
-15
-16
-17
-18
-19
-20
-21
-22
-23
-24
-25
-26
-27
-28
-29
-30
-31
-32
-33
-34
-35
-36
-37
-38
-39
-40

## 1.2 TERRAIN [1]

Geographically, the study area falls within the western side of the Nechako Plateau physiographic subdivision (Holland, 1976) which is characterized by relatively wide valleys and rounded hills. The area is covered by a mantle of till which is underlain by bedrock of volcanic origin consisting of basalt, andesite and dacite. The till mantle within the project area varies considerably in thickness from deep deposits on sloping landscapes to shallow deposits on some local hills and ridges.

## 1.3 SOILS [1]

The soils within the project area fall within the Deserters Soil Association (Runka, 1972). The soil development is predominantly Brunisolic Gray Luvisol and can be described as transitional to Podzolic Gray Luvisol. The topography ranges from slightly sloping to moderate and strongly rolling. Textures become finer with depth normally ranging from gravelly loam to gravelly clay loam. Where the parent material is shallow to bedrock, soil textures become coarser (gravelly loam to very gravelly sandy loam) and the total coarse fragment fraction increases dramatically. The coarse fragment content in these soils ranges from ten to thirty-five percent, mostly of gravel size (2 mm to 7.5 cm). Cobbles and stones are present but are minor in extent with the exception of soils near shallow to bedrock areas. The soils are predominantly well drained and moderately to slowly pervious.

The organic litter on the surface tends to be thin and variable in depth, particularily in the cleared area. The reddish brown Bm (Bf) horizons tend to be thin, however iron and aluminium levels (pyrophosphate) indicate that these horizons often qualify for Podzolic Gray Luvisols. The Bm (Bf) horizons are underlain by a whitish Ae leached horizon which is transitional to the clay enriched Bt horizon. The Bt horizon restricts both water and root penetration,

[1] The terrain and soil section was compiled by J. Jungen, Pedologist, Ministry of Environment, Surveys and Resource Mapping Branch, Soil Unit, Kelowna, British Columbia.

and normally occurs between 30 and 50 cm from the surface and is often 25 cm or more in thickness. The clay enriched Bt horizon is underlain by very hard compact CB and C horizons.

The project area occurs on somewhat drier more exposed southwest slopes with only minor areas where surface runoff is slow and seepage is present. Consequently, the soils are mostly well drained, although moderately well drained soils occur on gentle to level sloping landscapes. Areas which receive additional water through seepage from high slopes are imperfectly drained. These areas have Ah horizons and are classified as Gleyed Gray Luvisols (eg. site Mx-1). These imperfectly drained soils have mottled and dull coloured profiles indicating the influence of a high water table for part of the year. Topography and landscape position are all important when determining the extent of these imperfectly drained soils.

The parent material is relatively uniform away from the influence of gully erosion and rock outcrops. The project area, to a minor but significant extent, is affected by both gullying and bedrock. The gully pattern has been stable for many hundreds of years, however the soils along them have been influenced mainly by higher coarse fragment content, gravelly horizons, and steeper slopes. The water storage capacity of these areas are lower. Similarly, some local ridge tops are shallow to bedrock - these areas have higher cobble, stone, and gravel content. Textures are coarser and water storage capacity is significantly lower.

Cation exchange capacities range from 10 to 25 meg/100 g and base saturations increase to 100% with depth. Nitrogen levels are relatively high in the organic L-F-H layer but otherwise very low to extremely low in the mineral horizons. The pH levels are very acidic in the upper organic layers, very strongly acid in the upper Bm horizons and slowly decrease to slightly acid at depth.

For representative detailed soil profile descriptions, and physical and chemical analysis contact the B. C. Soil Information System, British Columbia Ministry of Environment, Victoria.

## 1.4 VEGETATION

The Maxan Lake study area lies in the Subboreal white spruce-alpine fir zone of the Subboreal Vegetation Region. The forested area surrounding the clearcut is composed of a moderately dense stand of overmature seral lodgepole pine with white spruce sparsely regenerating in the shrub layers. The open, tall, shrub layer is mainly composed of Sitka mountain alder. Roses, soopolallie and western thimbleberry are found in the low shrub layer. The herb layer is composed of showy aster, American vetch and cream-coloured peavine. The moss layer is dense and dominated by Pleurozium schreberi.

This vegetation is represented by plot 73-13, the forested control plot.

In the cleared area the vegetation is variable. It is dependent on the treatments, the site conditions and the succession of species. The open to dense shrub layer is composed of regenerating lodgepole pine, prickly rose and birch-leaved spirea. Trembling aspen, white spruce, and a minor amount of (less than 10% cover) Sitka mountain alder are occasionally present. In a few plots (Mx-1, 73-12, and Mx-2) lodgepole pine has progressed to the tall shrub layer.

The dominant vegetation in the herb layer can be divided into two groups:

1) plots seeded with a grass-legume mixture (Mx-1, 73-12 and 73-05)
2) plots not seeded with the grass-legume mixture (73-08, 73-03, Mx-2, 73-04 and 73-11).

In the former case the dominant herbs are fireweed, red fescue, orchard grass and Douglas' aster. However, in the unseeded plots bluejoint small reed grass, rough-leaved rice grass, showy aster, Douglas' aster and fireweed dominate. Both fireweed and Douglas' aster are common to both groups.

A complete species list for each plot plus a reference list for the botanical names is given in Appendix A.

# CHAPTER TWO
# MATERIALS AND METHODS

## 2.1 SAMPLING DESIGN

Subproject II was divided into six parallel strips. Each strip was subjected to a set of treatments. The treatments were chosen so that each strip differed from one of the other strips in only one treatment. Consequently, one strip served as a comparison control with respect to the other. In this manner the effect of each treatment could be ascertained.

In order to determine the effect of a single treatment - logging, an untreated control site, was cleared (plot no. 73-08). Another control site was left in its original state to assess the consequences of tree clearing on soils and vegetation (plot no. 73-13).

The plots were located to be representative of specific natural site conditions. Therefore, when evaluating the results the site characteristics of each plot is considered. Refer to the report by McNeil (in prep.) for a map depicting the sampling design, the location of the plots and the treatments.

## 2.2 TREATMENTS

Five separate treatments, in various combinations, were applied to Subproject II. These were: land clearing, seeding a grass-legume mixture, application of fertilizer, planting lodgepole pine seedlings and grazing.

As stated earlier, the area was logged before the commencement of the project to simulate a clearcut logging situation. However, the subsequent clean-up operation was more intensive than would normally be the case in a clearcut for timber harvesting. The results are more representative of land clearing for agricultural purposes.

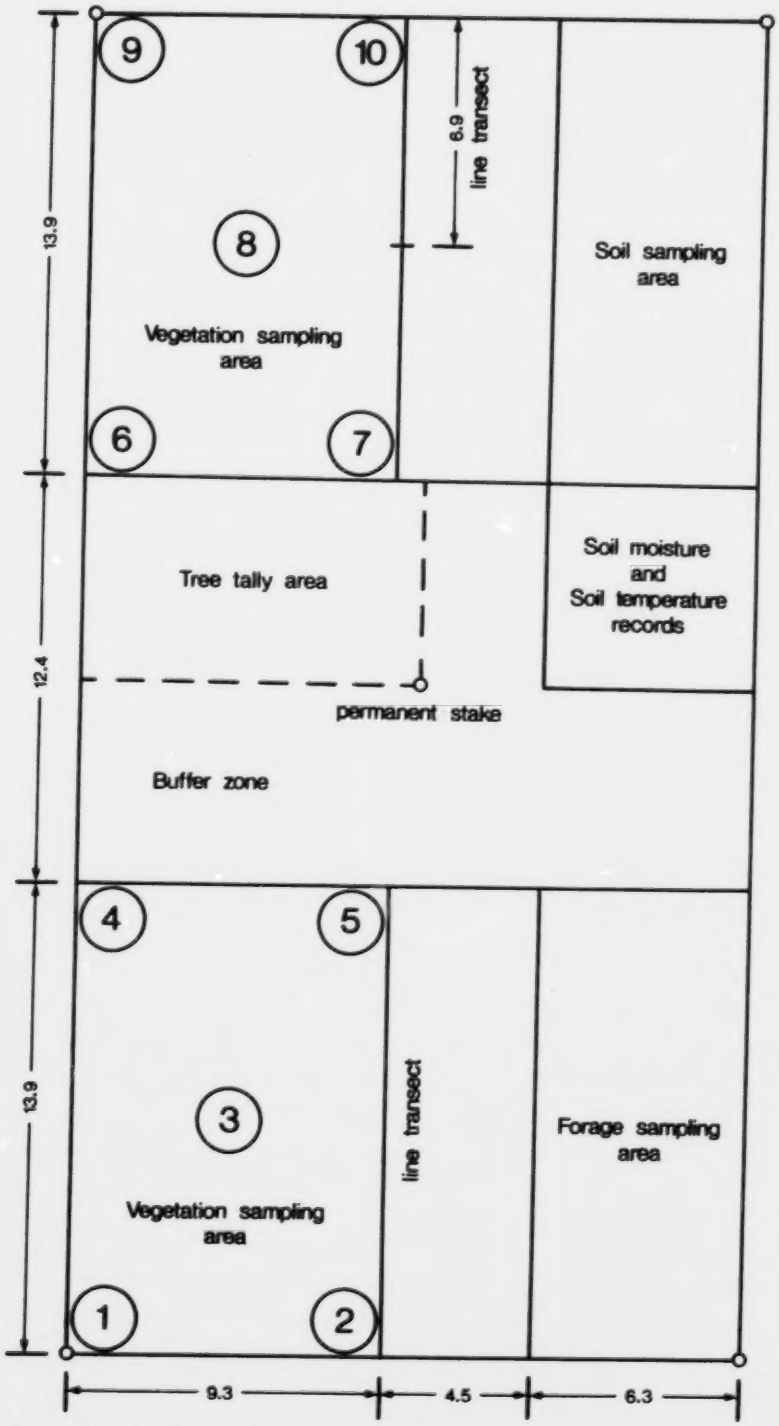


**Figure 2.1** Vegetation - Soil Research Plot Layout (in metres)

The grass mixture, recommended by the British Columbia Ministry of Agriculture and Food, Kamloops, which was broadcast at eleven and two tenths kilograms per hectare (11.2 kg/ha), consisted of: common timothy -20%, red fescue -20%, orchard grass -20%, brome grass -20%, alsike clover -10%, and alfalfa -10%.

One hundred and twelve kilogram per hectare (112 kg/ha) of 26-13-0+ S (11%) was applied by manual cyclone seeders, operated by four people walking abreast. The use of the above fertilizer was based on analysis of soil samples from plots MX-1 and MX-2.

Fifteen thousand, six hundred (15,600) lodgepole pine seedlings from the British Columbia Forest Service nursery at Surrey were planted by the British Columbia Forest Service with eight-foot spacing using the mudpack method (Pelton Reforestation Ltd., personal communication[1]).

Grazing commenced in 1976.

## 2.3 PLOT LAYOUT

A plot 40.2 m by 20.1 m (.08 ha) was delineated (Figure 2.1). Iron stakes were placed at the four corners and in the centre of the plot. Nylon twine was strung around the corner stakes. Also, a white post demarcated the centre of the plot.

The plot consists of:

1. Two 9.3 m by 13.9 m areas for the collection of vegetation data. Also contained within each area are five circular plots with a radius of 2.3 m; their centers were permanently marked with iron stakes.

[1]Pelton Reforestation Ltd., Vancouver

2. The 20.1 m by 10.1 m tree tally area will replace the circular plots when the trees on the circular plots reach a size that they cannot be sampled satisfactorily.
3. Areas for soil, forage, soil moisture and soil temperature sampling were set out.

## 2.4 COLLECTION OF DATA

The collection of data, parameters measured, and time of measurement is summarized in the Data Collection Plan - Subproject II (refer to McNeil, in prep.).

### 2.4.1 Vegetation

All the vegetation data, with the exception of biomass, were collected from plots 73-13, 73-08, 73-05, 73-11, 73-04, 73-03, Mx-1, 73-12, Mx-2 and recorded on the Vegetation Data Form. Biomass samples were collected on plots 73-08, Mx-1, 73-12 and Mx-2. The data consists of the following measurements:

(i) Species frequency - for each of the 10 subplots the presence of species was checked. Total frequency is expressed as the percentage of the subplots the species was present in. Species frequency is an objective measure for monitoring changes in the vegetation. If a species was present in all subplots, the frequency percentage is assigned the number ninety-nine in order to remain within the limits of a two digit number (computer programme limitation).

(ii) Cover (estimated): on .08 of a hectare. Cover is estimated as the percentage of the ground area covered by the vertical projection of the outline of the plant crown.

(iii) Biomass - the vegetation (except tall shrubs and trees) was clipped at ground level from a square metre plot in the biomass sampling area. The clippings were sorted by species for each plot, then air-dried at a constant temperature (73.4°C for 24 hours) in order to give comparable results. The samples were weighed, then ground for analysis for the following nutrients: nitrogen, calcium, phosphorus,

copper, iron, zinc, magnesium, potassium, boron, manganese, sulfur and selenium. The analyses were performed by the Soil Testing Laboratory, Ministry of Environment, Kelowna, British Columbia. The results of the analyses are listed in Appendix B. The analytical methods applied follow McKeague (1976). More detailed information on the methods can be obtained from the Soil Testing Laboratory, Kelowna, British Columbia.

### 2.4.2 Forestry

The following data was collected:

(i) Seedling: counts, height growth - the seedlings were counted and the height of each was measured and recorded in the 10 subplots of each plot.

### 2.4.3 Soil

The following soil parameters were recorded for plots 73-13, 73-08, Mx-1, 73-12, Mx-2, 73-11, 73-03 and 73-05.

(i) Natural soil moisture - this parameter was determined from samples taken at the indicated depths (Table 2.1). These depths were chosen following a determination of the soil profile horizons. In all profiles, each depth falls within a specific horizon.
Soil moisture samples were collected in standard moisture tins supplied by the Soil Laboratory Section (Surveys and Resource Mapping Branch, Kelowna, British Columbia). This measurement permits an estimate of when moisture deficiencies may limit plant growth.

(ii) Profile sampling - samples were collected from the described horizons.

(iii) Profile description - the soil profiles were described according to the field reconnaissance practices in use with the Soil Unit of the Survey and Resource Mapping Branch.

The descriptions serve - to relate the soils of the area to the soil associations previously described by Runka (1972)
- to characterize the soils of the study area
- to obtain an understanding of the ecological processes that are in effect (nutrient and moisture budgets)

(iv) Chemistry and Physics - the following specific tests were applied only to selected horizons or depths. These are shown in Table 2.1.

Mechanical analysis - is the determination of the various amounts of the different separates in a soil sample (Canada Dept. of Agriculture, Research Branch, 1976). This determination aids in the idenfication of the Bf and Bt horizons.

Moisture tension - was calculated for 15 and 1/3 bar. Fifteen bar moisture tension corresponds to the permanent wilting point of a plant. This is the point at which the plant can no longer remove appreciable quantities of water, or the water remaining in the soil at this point is unavailable to plants in a quantity or at a rate that will maintain turgidity of the plant (Salisbury and Ross, 1969). The amount of water left in the soil at this point will vary considerably according to the texture of the soil.

One-third bar moisture tension corresponds to moisture equivalent. This is approximately the same constant as field capacity, which is reached when the soil contains its full complement of capillary water.

Bulk density - is the mass of dry soil per unit volume (Canada Department of Agriculture, Research, 1976). This constant is a measure of the compactness of the soil. It also supplies a measure of the amount of pore space available for root growth.

Atterberg limits - describe soil consistency. A liquid limit and a plastic limit express the water content of a soil at these points (Hough, 1957).

Nutrition:

Total carbon - the percentage of organic carbon is used to define mineral horizons and layers (e.g. Bf, Ah, Bh) (Canada Soil Survey Committee, 1978).

Total nitrogen - this test was originally conducted to monitor and determine the effects of nitrogen fertilizer through the soil profile over a period of time.

Exchangeable cations - provide an indication of the fertility of the soil.

Cation exchange capacity - provides an indication of the ability of the soil to retain plant nutrients, important to soil management and determination of ecosystem sensitivity.

Fe and Al pyrophosphate - is used to define mineral horizons and layers - Bf, Bgf, Bh, and Bfj (CSSC, 1978).

Phosphorus: total and available - value of the measure of fertility of the soil.

Sulphur: total and available - value of the measure of fertility of the soil.

# CHAPTER THREE
# RESULTS

## 3.1 VEGETATION

### 3.1.1 Vegetative Recovery and Development

During the first ten years following logging on Subproject II the species composition on the plots changed and a pattern of succession arose which were in some cases created by the seeding of grass, planting of trees or fertilizer. This pattern is initiated by a herb stage which is followed in turn by shrubs. The dominant herbs were the seeded grasses, shade intolerant natural grasses and fireweed. Taking longer to become established were the planted trees and shade intolerant natural shrubs. Figures 3.1 - 3.8 depict the development of herbs and shrubs over the ten year period. Generally, the herb layer recovered and developed faster than the shrub layer regardless of treatment. The plots that were seeded to grass resulted in a faster rate of recovery for herbs. The shrub layer in the nonseeded plots developed faster and with a more regular progression of growth than the seeded plots. This could be a result of less competition. At the end of ten years plots Mx-1, 73-12 and 73-03 have developed a tall shrub layer and in the case of Mx-1 and 73-12, the low shrub layer appears to be decreasing in percent cover.

### 3.1.2 Grass-Legume Mixture

A grass and legume mixture of common timothy, red fescue, orchard grass, brome grass, alsike clover and alfalfa was seeded. The following table (Table 3.1) shows the growth of these species and the response to the treatments.

Red fescue, orchard grass, common timothy and alsike clover were consistently present in the plot. Out of these, red fescue showed the highest percent cover. It is a sod forming grass which vigorously competes for the soil sur-

face and its mineral resources. Neither alfalfa nor alsike clover regenerated well. The pH of the soil was lower than the recognized level for satisfactory growth of alfalfa. The results for alsike clover, which is a recommended species for this area, are not clearly understood.

In response to the treatment - fertilizer, after ten years no significant difference between the fertilized and unfertilized plots was noted. The percent cover of grass in plot 73-05 is lower than the other two seeded plots. This may be due to the drier site conditions.

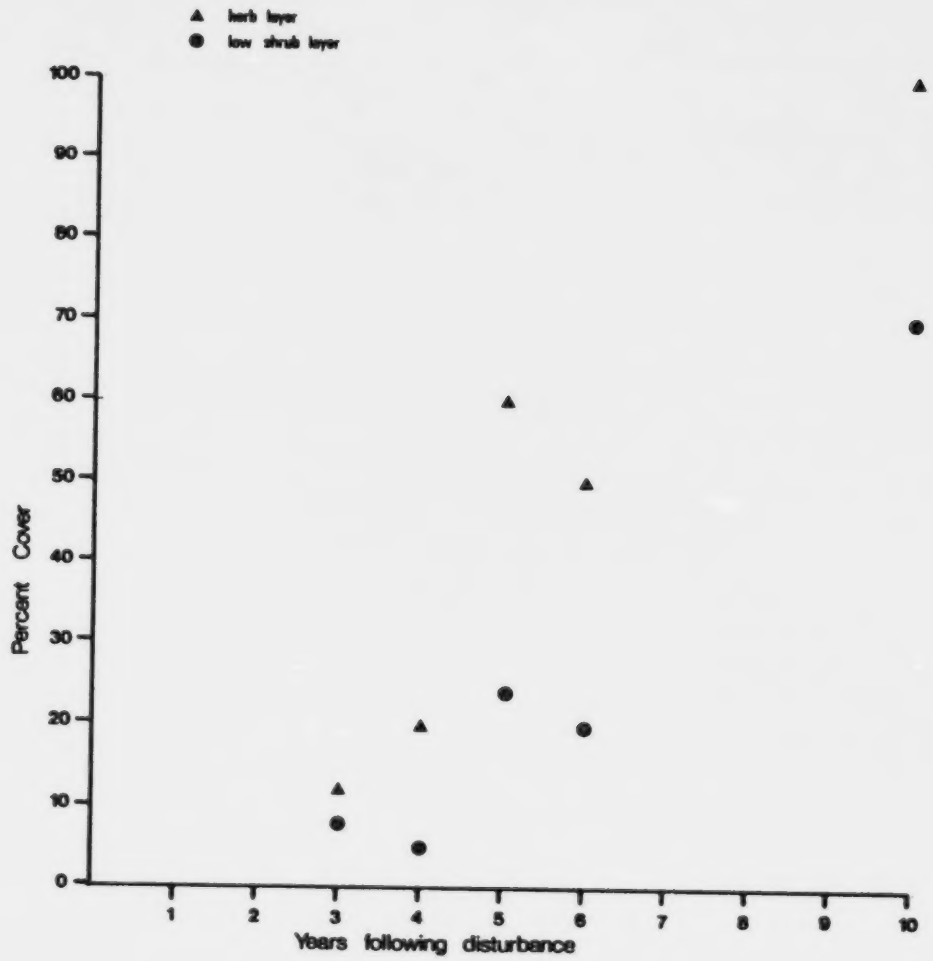


Figure 3.1 Development of herbs and shrubs over a ten year period for plot 73-03

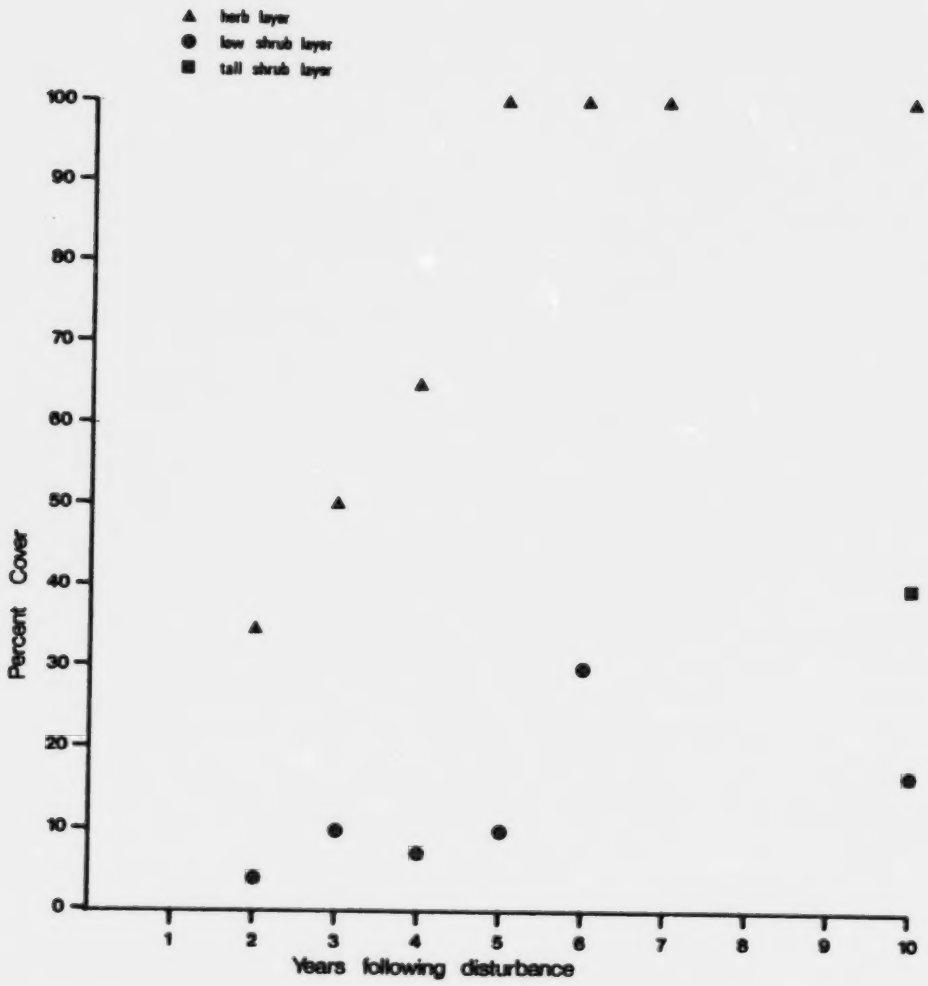


Figure 3.2 Development of herbs and shrubs over a ten year period for plot MX-1

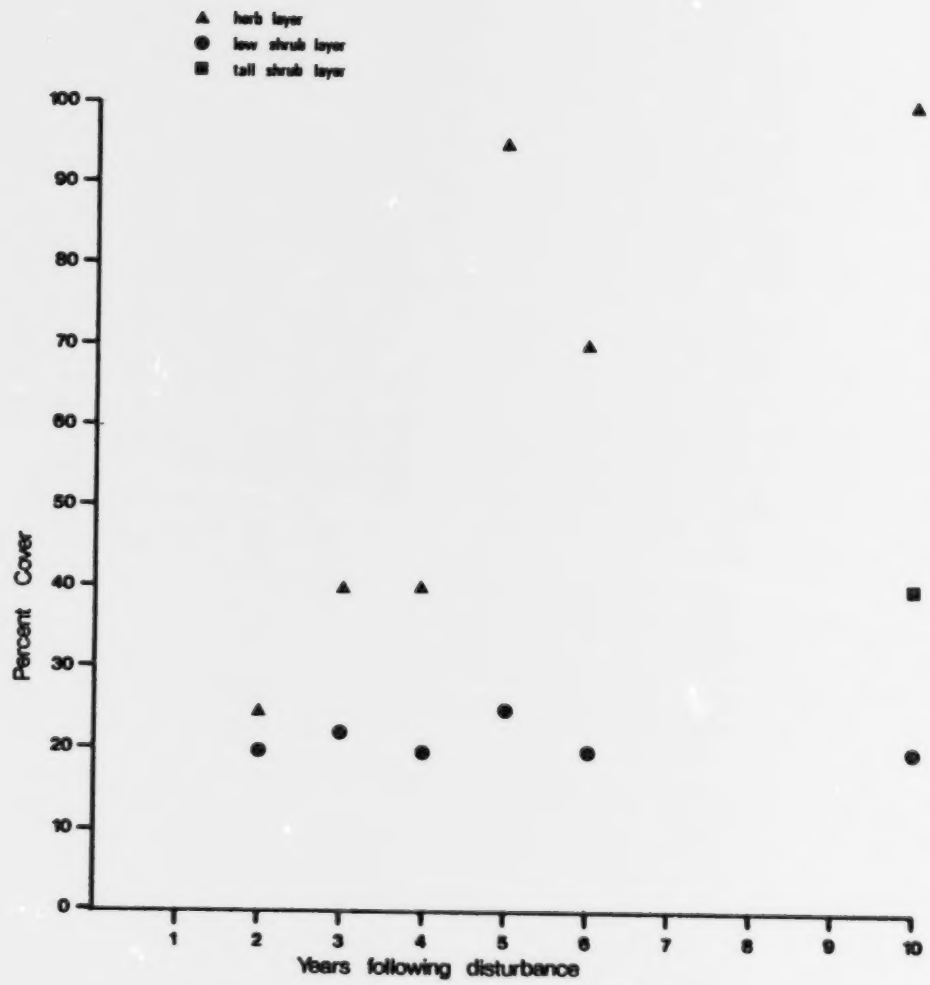


Figure 3.3 Development of herbs and shrubs over a ten year period for plot 73-12

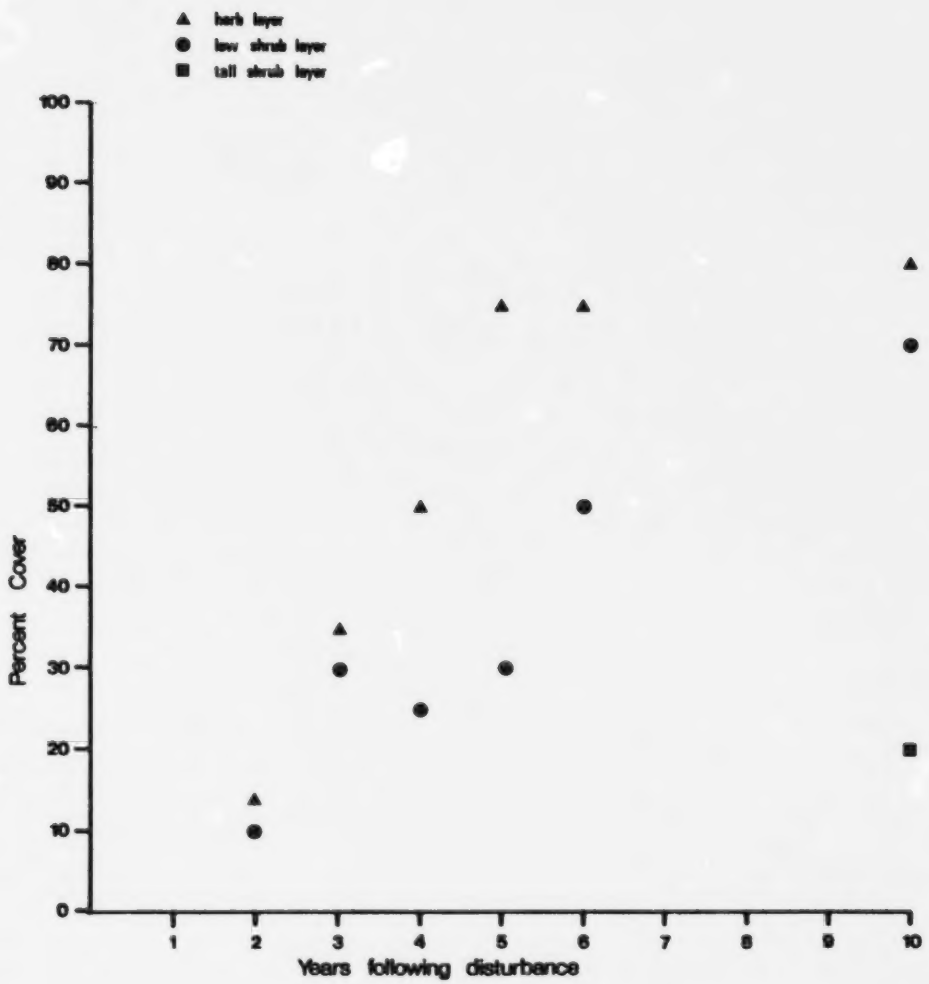


Figure 3.4 Development of herbs and shrubs over a ten year period for plot 73-03

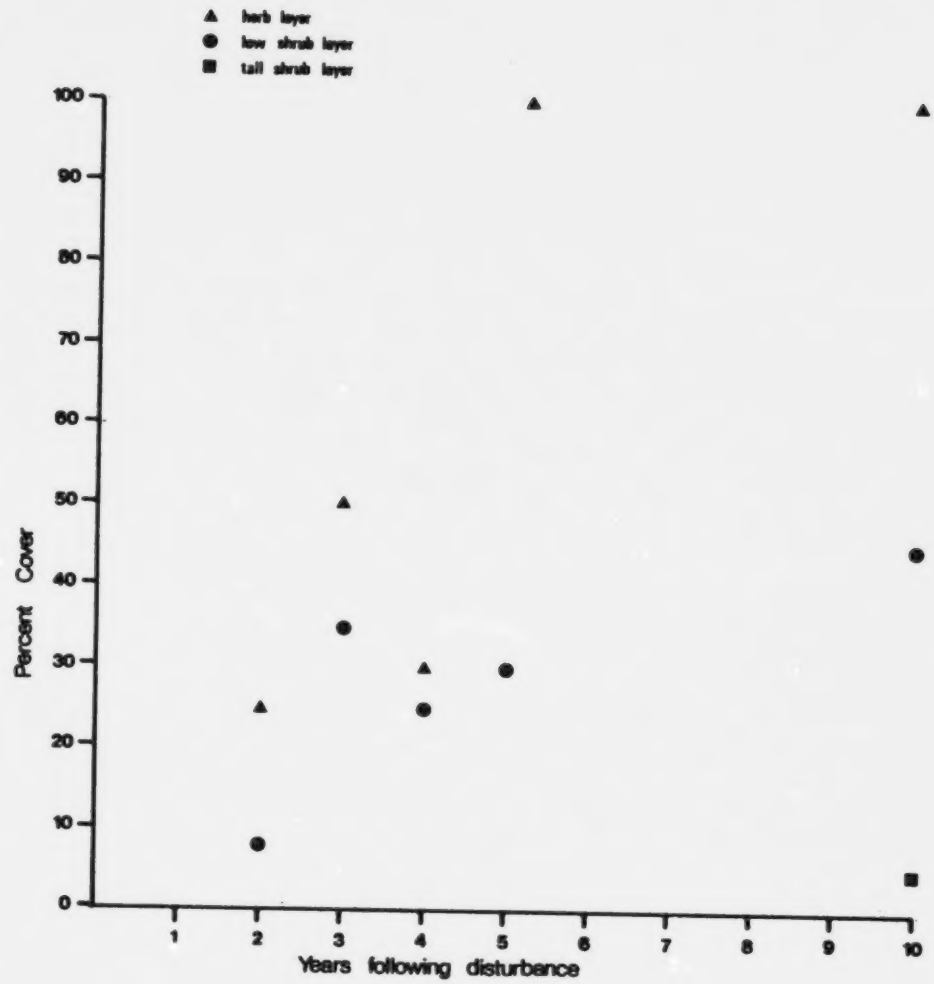


Figure 3.5 Development of herbs and shrubs over a ten year period for plot 73-04

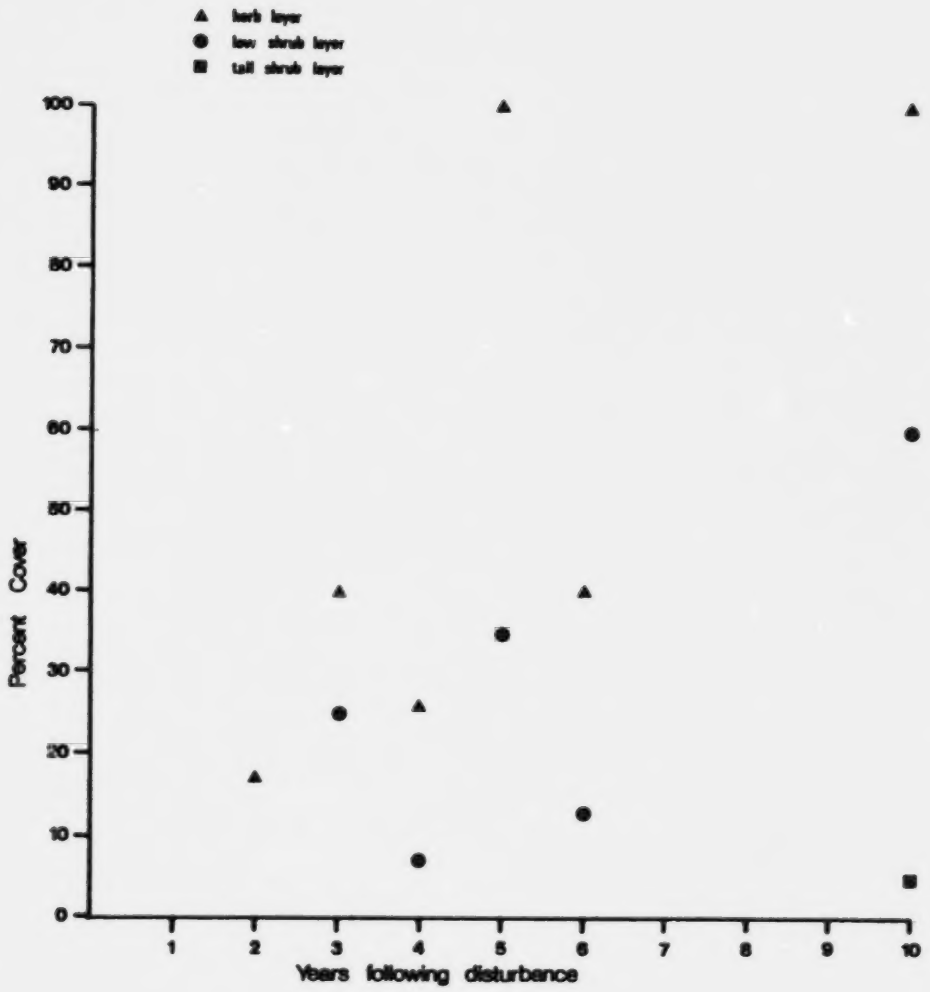


Figure 3.6 Development of herbs and shrubs over a ten year period for plot MX-2

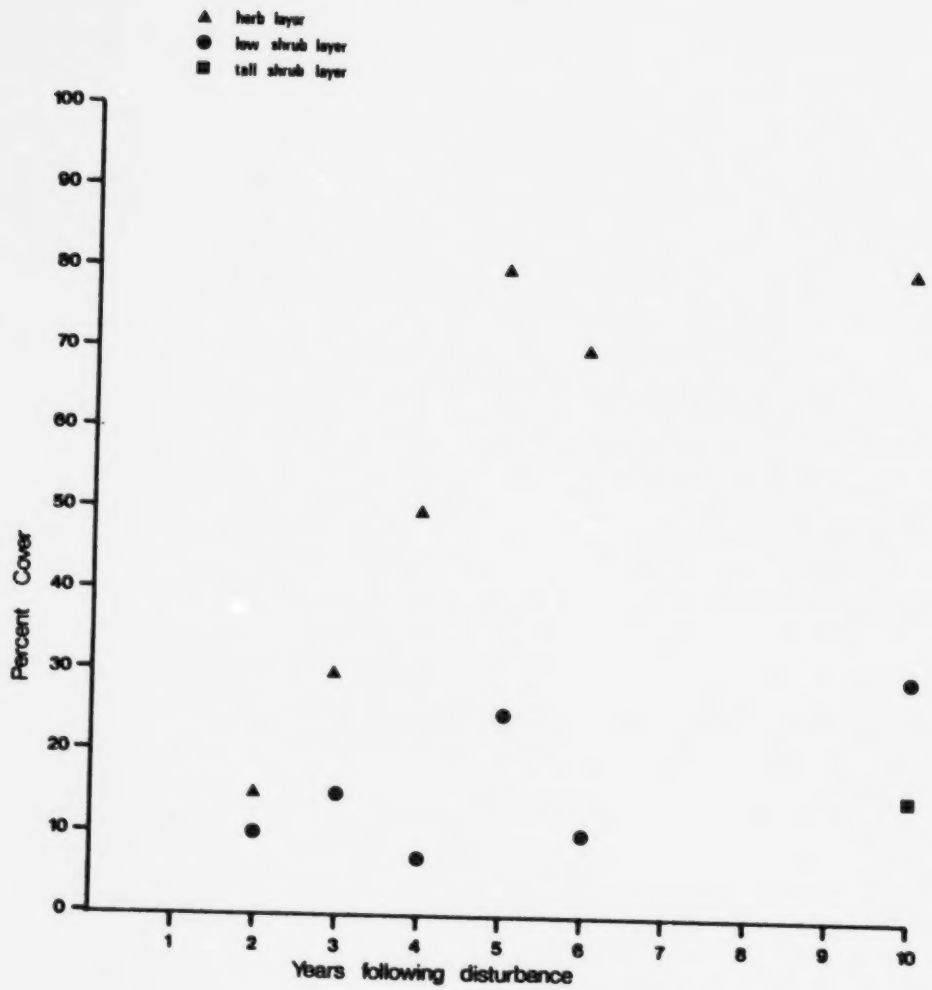


Figure 3.7 Development of herbs and shrubs over a ten year period for plot 73-11

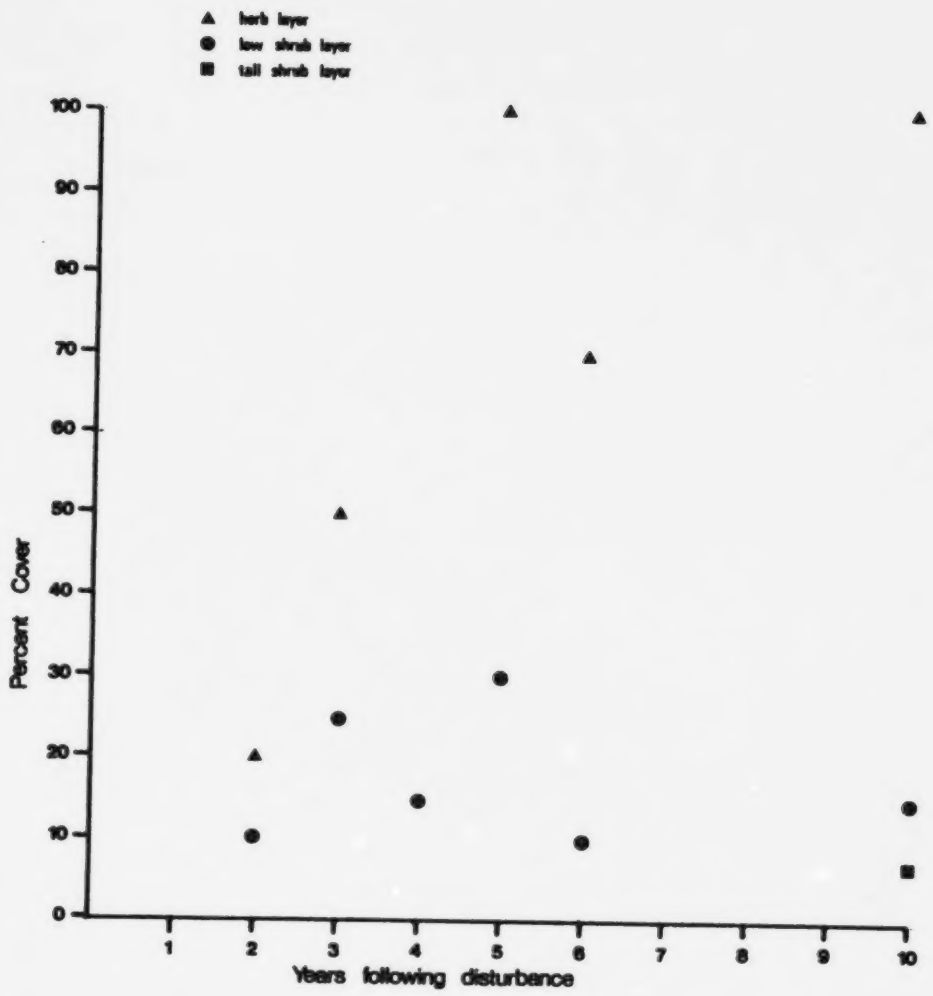


Figure 3.8 Development of herbs and shrubs over a ten year period for plot 73-05

Table 3.1

Response of Grass Mixture to Specified Treatments by Percent Cover

| Plot no. | Treatment[1] | Years | | | | | |
|---|---|---|---|---|---|---|---|
| 73-08 | C,_,_,_,_ | 1974 | 1975 | 1976 | 1977 | 1978 | 1982 |
| common timothy | | - | - | <1 | 2 | <1 | <1 |
| red fescue | | - | - | - | 1 | - | <1 |
| orchard grass | | - | - | - | - | - | - |
| brome grass | | - | - | - | - | - | - |
| alsike clover | | - | - | - | 1 | <1 | <1 |
| alfalfa | | - | - | - | - | - | - |
| Mx-1, | C,F,S,P,_ | | | | | | |
| common timothy | | 15 | 12 | 20 | 20 | 25 | 1 |
| red fescue | | - | - | - | 65 | 75 | 80 |
| orchard grass | | 5 | 10 | 7 | 10 | 30 | 10 |
| brome grass | | - | - | - | - | - | - |
| alsike clover | | 2 | - | 5 | 1 | 4 | 1 |
| alfalfa | | - | - | <1 | - | - | - |
| 73-12 | C,_,S,P,G | | | | | | |
| common timothy | | <5 | 4 | 10 | 10 | 5 | <1 |
| red fescue | | - | - | - | 25 | 60 | 85 |
| orchard grass | | <5 | 3 | 3 | 25 | 20 | 7 |
| brome grass | | - | - | - | - | <1 | 1 |
| alsike clover | | <5 | - | 3 | 5 | - | <1 |
| alfalfa | | - | - | - | - | - | - |
| 73-05 | C,F,S,_,_, | | | | | | |
| common timothy | | 1 | 4 | 7 | 10 | 3 | 4 |
| red fescue | | - | 5 | - | 30 | 40 | 40 |
| orchard grass | | 1 | <1 | 3 | 10 | 10 | 5 |
| brome grass | | - | - | - | - | <1 | 5 |
| alsike clover | | 1 | - | - | - | - | 2 |
| alfalfa | | - | - | - | - | - | - |

[1]The treatments are always listed in the following sequence - C,F,S,P,G. A dash indicates the treatment is lacking. The letters refer to: C - cleared, F - fertilized, S - grass-legume mixture seeded, P - planted to lodgepole pine, G - open to grazing.

## 3.2 FORESTRY

### 3.2.1 Number of Seedlings

#### 3.2.1.1 Planted Seedlings versus Natural Regeneration

A tabulation of seedlings calculated per hectare is presented in Table 3.2. The actual seedling counts for 1973-1982 are in Appenidix C.

Table 3.2

Calculated number of seedlings per hectare from 1973 to 1978 and 1982 for lodgepole (lP) pine and white spruce (wS)

| | | Years | | | | | | | | | | | |
|---|---|---|---|---|---|---|---|---|---|---|---|---|---|
| | | 1973 | | 1974 | | 1975 | | 1976 | | 1977 | | 1978 | | 1982 | |
| Plot | Treatment[1] | lP | wS | lP | wS | lP | wS | lP | wS | lP | wS | lP | wS | lP | wS |
| **Planted** | | | | | | | | | | | | | | | |
| Nw-1 | C,F,S,P,_ | 2,152.2 | | 1,926.3 | | 2,278.8 | | 2,152.2 | | 2,342.1 | | 2,466.7 | | 5,760.3 | 63.3 |
| 73-12 | C,_,S,P,G | 1,962.3 | 316.5 | 2,025.6 | | 2,468.7 | 253.2 | 1,519.2 | 126.6 | 2,342.1 | 316.5 | 2,405.4 | | 3,734.7 | 506.4 |
| 73-03 | C,F,_,P,_ | | | | | 2,785.2 | | 1,076.1 | | 2,785.2 | | 2,848.5 | | 5,443.8 | |
| 73-06 | C,F,_,P,G | 2,405.4 | | 2,532.0 | | 4,114.5 | | 4,747.5 | | 4,494.3 | | 5,000.7 | | NS | |
| **Non-Planted** | | | | | | | | | | | | | | | |
| 73-08 | C,_,_,_,_ | | | | | - | | | | 2,975.1 | | 8,862.0 | | 17,977.2 | 63.3 |
| 73-02 | C,F,S,_,_ | 126.6 | 126.6 | 126.6 | | 316.5 | 126.6 | 189.9 | 63.3 | 253.2 | | 379.8 | | NS | |
| 73-04 | C,F,_,_,_ | 63.3 | | | | 506.4 | | 1,076.1 | | 1,455.9 | | 2,911.8 | | 8,418.9 | 63.3 |
| Nw-2 | C,F,_,_,G | | | 63.3 | | 1,266.0 | | 1,835.7 | | 1,962.3 | | 2,152.2 | | 4,051.2 | |
| 73-11 | C,F,_,_,_ | | | | | 443.1 | | 633.0 | | 1,076.1 | | 1,519.2 | | 3,798.0 | |
| 73-10 | C,F,_,_,G | | 63.3 | | | 2,658.6 | | 3,798.0 | | 4,177.8 | | 5,307.1 | | NS | |
| 73-05 | C,F,S,_,_ | | | | | 126.6 | | 506.4 | | 379.8 | | 696.3 | | 2,088.9 | |
| 73-07 | C,F,S,_,_ | 63.3 | | 126.6 | | | | 506.4 | | 443.1 | | 822.9 | | NS | |

[1]The treatments are always listed in the following sequence - C,F,S,P,G. A dash indicates the treatments is lacking. The letters refer to: C - cleared, F - fertilized, S- grass-legume mixture seeded, P - planted to lodgepole pine, G- open to grazing.

[2]NS - not sampled

The number of lodgepole pine seedlings on the control cleared plot is significantly higher than on the other treatments. This may be due to:

- fifty percent of the planted plots were seeded with a grass-legume mixture therefore the nutrient and moisture availability and space for a seed to develop is reduced;
- competition from the planted trees and the grass-legume mixture which would have a good root system;
- on-site differences.
- the clean-up operation following clearing was not as intensive compared to the other plots.
- closer proximity to the seed source.
- the occurrence of a cluster of seeds germinating, producing two or more seedlings.

C, F, S, P, _ [1] (plot no. Mx-1) versus C, F, S, _, _ (plot no. 73-05)

The naturally regenerating lodgepole pine seedlings are over fifty percent lower than in the seeded and planted plots. As well as competition from grass the results could be partially explained by: plot 73-05 is ecologically drier than plot Mx-1. The former is located on an upper slope position with a south-facing aspect while, plot Mx-1 is west-facing on a mid-slope position.

C, F, _, P, _ (plot no. 73-03) versus C, F, _, _, _ (plot no. 73-04 and 73-11) and C, F, _, _, G (plot no. Mx-2)

The mean number of seedlings is 5,443.8 in the plots planted to lodgepole pine and 6,108.5 in the non-planted plots; this difference is not substantial. However, the non-planted and grazed plot has a significantly lower number of seedlings.

1 The treatments are always listed in the following sequence - C,F,S,P,G.
A dash indicates the treatment is lacking. The letters refer to:
C - cleared, F - fertilized, S - grass-legume mixture seeded,
P - planted to lodgepole pine, G - open to grazing.

### 3.2.1.2 Seeded versus Non-seeded Plots

C, F, S, P, _[1] (plot no. Mx-1) versus C, F, _, P, _ (plot no. 73-03)

The number of lodgepole pine seedlings in the seeded plot is not greatly higher than on the non-seeded plots. Therefore, this supports Clark and McLean's (1974) theory 'on the average, grass had no effect on germination or survival of planted seedlings'.

C, F, S, _, _ (plot no. 73-05) versus C, F, _, _, _ (plot no. 73-04 and 73-11)

The non-seeded plots had a substantially higher number of seedlings than the seeded plot. This may be attributed to site differences.

### 3.2.1.3 Lodgepole pine Seedlings versus White Spruce Seedlings Regeneration

The number of white spruce seedlings by natural regeneration is very low in comparison to natural regeneration of lodgepole pine. In moist areas with a cooler aspect the regeneration of white spruce seedlings may be somewhat improved.

### 3.2.2 Seedling Height Growth

Figure 3.9 and 3.10 represent the mean seedling heights for lodgepole pine and white spruce respectively. These results are summarized in Table 3.3. There are substantial differences in seedling heights between plots which are a result of on-site differences, seedlings (planted vs. non-planted) and treatments.

1 The treatments are always listed in the following sequence - C,F,S,P,G.
A dash indicates the treatment is lacking. The letters refer to:
C - cleared, F - fertilized, S - grass-legume mixture seeded,
P - planted to lodgepole pine, G - open to grazing.

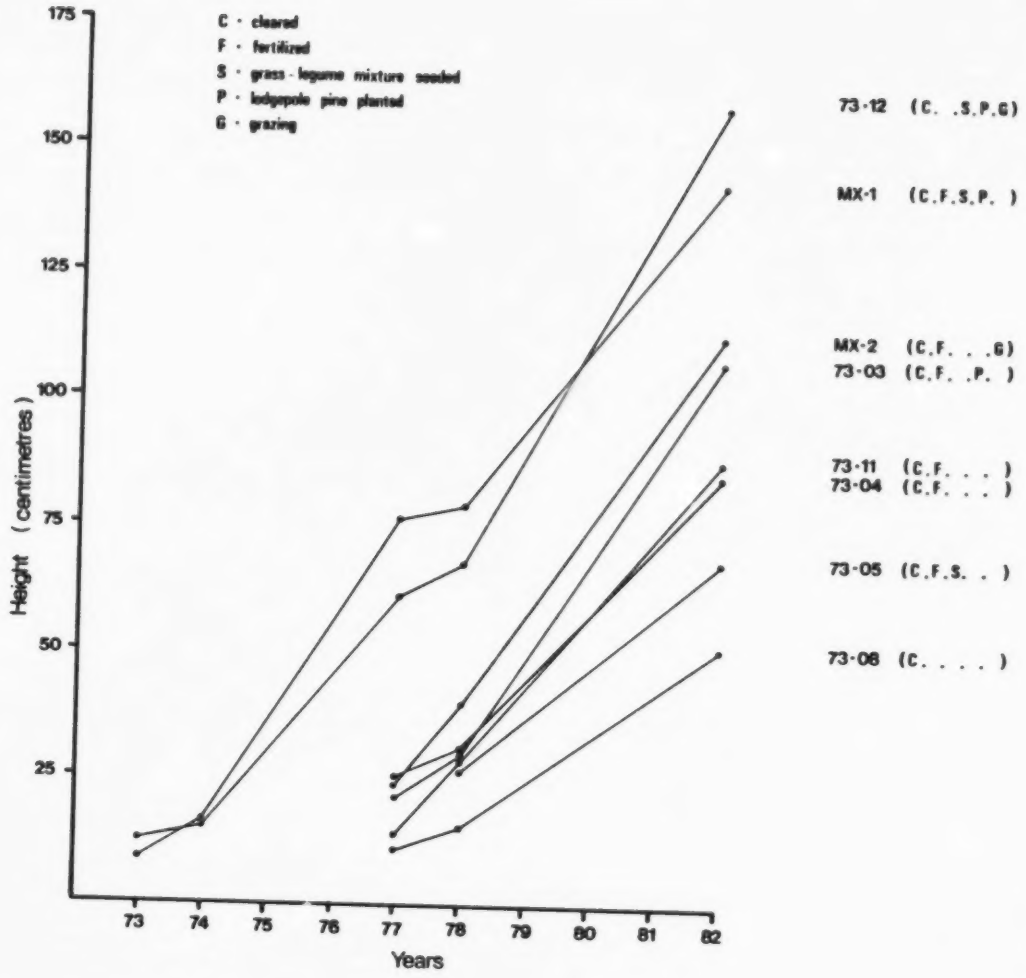


**Figure 3.9** Mean Seedling Height for lodgepole pine

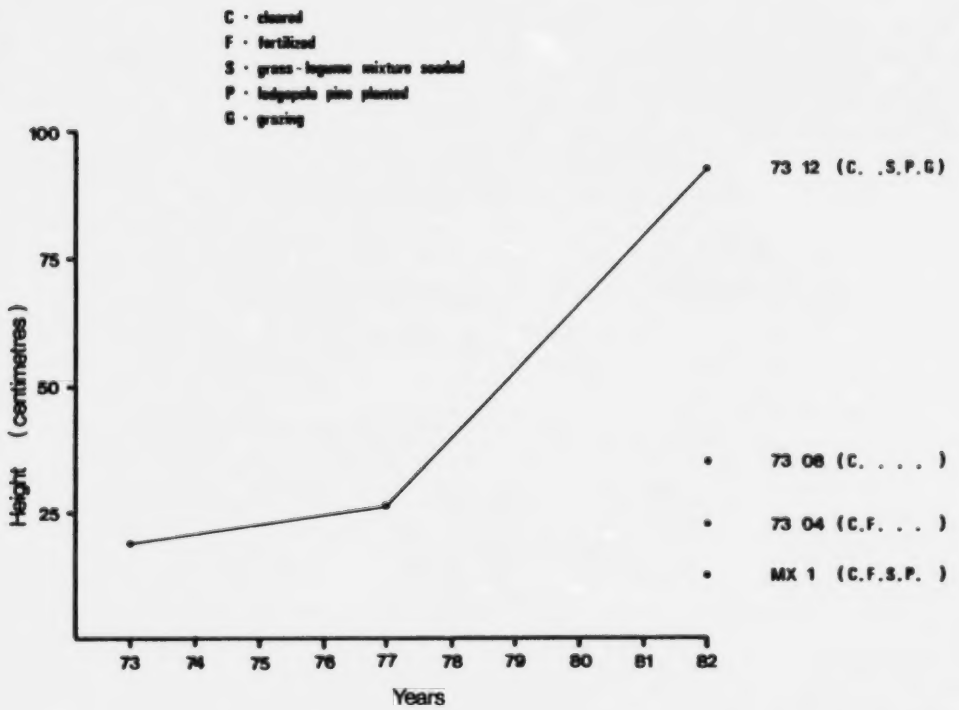


Figure 3.10 Mean Seedling Height for white spruce

Table 3.3
Summation of mean lodgepole pine seedling heights

| Treatment | Plot no(s). | Mean seedling Ht. (cm) |
|---|---|---|
| Planted | Mx-1, 73-12, 73-03 | 139.1 |
| Non-planted | 73-08, 73-04, Mx-2, 73-11, 73-05 | 82.9 |
| Planted & Seeded | 73-12 | 162.0 |
| Non-planted & Seeded | 73-05 | 70.6 |
| Planted & Fertilized | 73-03, | 109.7 |
| Non-planted & Fertilized | 73-04, 73-11, Mx-2 | 97.3 |
| Cleared | 73-08 | 52.1 |

The mean height of the non-planted plots is substantially lower than the planted plots. The former plots measurements are from natural regeneration which will take longer to establish therefore, will be lower in height if all other conditions remain the same. The plots that were both planted and seeded had the highest mean height. The height growth of the planted seedlings does not seem to be adversely affected by the grass-legume mixture. Also, the addition of fertilizer may have contributed to increased height growth.

## 3.3 BIOMASS

### 3.3.1 Biomass Following Clearing

The biomass production per square metre for 1976-1982 following clearing is presented below in Table 3.4. The total biomass for each year is calculated from the dry weight measurements in Appendix B.2.

Table 3.4
Total Biomass ($g/m^2$) from 1976 - 1982

| Plot No. | Treatments[1] | Biomass | | | |
|---|---|---|---|---|---|
| | | 1976 | 1977 | 1978 | 1982 |
| 73-08 | C,_,_,_,_ | 33.5 | 35.5 | 71.0 | 76.44 |
| Mx-1 | C,F,S,P,_ | 105.0 | 244.3 | 252.4 | 244.08 |
| 73-12 | C,_,S,P,G | 13.6 | 228.0 | 195.5 | 172.31 |
| Mx-2 | C,F,_,_,G | 62.1 | 147.0 | 208.7 | 248.39 |

The plot which received no treatments (plot 73-08) still has the lowest amount of biomass. The biomass of the two fertilized plots (Mx-1 and Mx-2) exceeded the non-fertilized plots. These results are consistent with another study (McLean and Clark, 1980) which showed seeded clearcuts yielded 2-4 times more herbage than unseeded areas.

1 The treatments are always listed in the following sequence - C,F,S,P,G. A dash indicates the treatment is lacking. The letters refer to: C - cleared, F - fertilized, S - grass-legume mixture seeded, P - planted to lodgepole pine, G - open to grazing.

## REFERENCES

Canada Department of Agriculture, Research Branch. 1976. Glossary of Terms in Soil Science. Information Canada, Ottawa, 44 pp.

Canada Soil Survey Committee, Subcommittee on Soil Classification. 1978. The Canadian System of Soil Classification. Canada Department of Agriculture. Publication 1646, Supply and Services Canada, Ottawa, Ontario, 164 pp.

Clark, M. B. and A. McLean. 1974. Compatibility of grass seeding and coniferous regeneration on clearcuts in the south central interior of British Columbia. Research Notes No. 74, British Columbia Forest Service, Victoria, 1-10.

Crum, H. A., W. C. Steere, and L. E. Anderson. 1973. A New List of Mosses of North America North of Mexico. The Bryologist, Vol. 76, No. 1, 85-130.

Hale, M. E. and W. L. Culberson. 1970. A Checklist of the Lichens of the Continental United States and Canada. The Bryologist, Vol. 73, No. 3, 499-543.

Holland, S. S. 1976. Landforms of British Columbia. A Physiographic Outline. Bulletin 48, Department of Mines and Petroleum Resources, British Columbia, 138 pp.

Hough, B. K. 1957. Basic Soil Engineering. Ronald Press Co., New York, 513 pp.

McKeague, J. A., Ed. 1976. Manual on Soil Sampling and Methods of Analysis. Soil Research Institute, Canada Department of Agriculture, Ottawa, Ontario, 212 p.

## REFERENCES (CONTINUED)

McLean, A. and M. B. Clark. 1980. Grass, Trees and Cattle on Clearcut-logged Areas. Journal of Range Management, Vol. 33, No. 3, 213-217.

McNeil, A., Ed. Maxan Lake multi-research report. Ministry of Agriculture and Food, (in preparation).

Runka, G.G. 1972. Soil Resources of the Smithers-Hazelton Area. British Columbia Department of Agriculture, Soil Survey Division, Kelowna, British Columbia, 234 pp.

Salisbury, F. B. and C. Ross. 1969. Plant Physiology. Wadsworth Publishing Co. Inc., Belmont, California, 747 pp.

Taylor, R. L. and B. MacBryde. 1977. Vascular Plants of British Columbia: A Descriptive Resource Inventory. Technical Bulletin No. 4, The Botanical Garden, The University of British Columbia, 754 pp.

Walmsley, M., G. Utzig, T. Vold, D. Moon and J. van Barneveld. 1980. Describing Ecosystems in the field. RAB Technical Paper 2, Land Management Report No. 7, Ministry of Environment, Resource Analysis Branch, Ministry of Forests, Research Branch, Province of British Columbia, Victoria, British Columbia, 255 pp.

# APPENDIX A
## VEGETATION DATA

The vegetation data within this appendix consists of the raw vegetation data by plot number and a plant species list. The vascular plant nomenclature follows Taylor and MacBryde (1977). The botanical nomenclature of the mosses is after Crum et al (1973); that of the lichens is after Hale and Culberson (1970).

Problems in making identifications to the specific level in some taxonomically difficult genera, or when less significant ecological differences exist between certain closely-related species, have resulted in the grouping of some species by genus.

The vegetation data comprises a list of plant species and its corresponding percent canopy cover, distribution and frequency. The following explanation of these terms and the codes is based on Walmsley et al. (1980).

$A_2$ - main tree canopy cover above 10 m in height

$B_1$ - woody plants between 2 m and 10 m tall; shrubs and advanced tree regeneration

$B_2$ - woody plants less than 2 m high: shrubs and established tree regeneration

C - herbaceous species, regardless of their height, and some low woody plants

D - mosses, lichens and tree seedlings growing on the dominant substrate

The percent canopy cover is an estimate of the percentage of the ground area covered by a vertical projection of the crown on to the ground surface.

The term distribution refers to the spatial pattern of individuals of each species. For simplicity, the distribution is expressed as a number. The distribution code is as follows: (Walmsley et al., 1980)

1 - rare individual, a single occurrence

2 - a few sporadically occurring individuals

3 - a single patch or clump of a species

4 - several sporadically occurring individuals

5 - a few patches or clumps of a species

6 - several well spaced patches or clumps

7 - continuous uniform occurrence of well spaced individuals

8 - continuous occurrence of a species with a few gaps in the distribution

9 - continuous dense occurrence of a species

Frequency, is an objective measure for monitoring changes in the vegetation. For each of the 10 subplots the presence of a species was checked. Total frequency is expressed as the percentage of the subplots the species was present in.

In the following tables - %C means percent canopy cover, D means distribution, and F means frequency.

## A.1 LIST OF FLORISTIC DATA BY PLOT

Table A.1
Floristic Data for Plot No. 73-13

| Horizon | Species | %C | D | F |
|---|---|---|---|---|
| $A_2$ | lodgepole pine | 60 | 7 | 90 |
| $B_1$ | white spruce | 2 | 2 | 0 |
| | willow | 3 | 2 | 10 |
| | red-osier dogwood | 2 | 5 | 10 |
| $B_2$ | white spruce | 2 | 1 | 40 |
| | Sitka mountain alder | 12 | 2 | 30 |
| | willow | 2 | 1 | 0 |
| | birch-leaved spirea | 7 | 5 | 80 |
| | high bush cranberry | 3 | 4 | 60 |
| | prickly rose | 5 | 5 | 50 |
| | bristly Nootka rose | 5 | 5 | 50 |
| | soopolallie | 7 | 5 | 30 |
| | western thimbleberry | 12 | 5 | 0 |
| | black blueberry | 3 | 5 | 10 |
| | trembling aspen | 1 | 2 | 0 |
| C | showy aster | 10 | 4 | 70 |
| | fireweed | 5 | 4 | 90 |
| | Canadian bunchberry | 5 | 4 | 99 |
| | heart-leaved arnica | 2 | 4 | 10 |
| | blue-bead clintonia | 4 | 5 | 40 |
| | American vetch | 25 | 7 | 99 |
| | northern twinflower | 2 | 5 | 20 |
| | false Solomon's-seal | 1 | 2 | 10 |
| | rough-leaved rice grass | 1 | 2 | 10 |
| | cream-colored peavine | <1 | 2 | 0 |
| | large-leaved rattlesnake orchid | 1 | 2 | 0 |
| | northern bedstraw | 1 | 2 | 10 |
| | common pink pyrola | 1 | 5 | 20 |
| | racemose pussytoes | 1 | 3 | 0 |
| D | *Pleurozium schreberi* | 90 | 8 | 99 |
| | *Ptilium crista-castrensis* | 5 | 5 | 70 |
| | *Hylocomium splendens* | 2 | 5 | 20 |
| | *Dicranum polysetum* | 2 | 5 | 40 |
| | *Peltigera leucophlebia* | 2 | 5 | 50 |
| | *Cladonia ecmocyna* | 1 | 5 | 0 |

Table A.2

Floristic Data for Plot No. 73-08

| Horizon | Species | %C | D | F |
|---|---|---|---|---|
| $B_2$ | lodgepole pine | 30 | 7 | 99 |
| | willows | 2 | 4 | 70 |
| | prickly rose | 35 | 6 | 90 |
| | high bush cranberry | 2 | 4 | 50 |
| | birch-leaved spirea | 40 | 6 | 80 |
| | black cottonwood | 2 | 4 | 80 |
| | Sitka mountain alder | 7 | 5 | 70 |
| | common saskatoon | 3 | 4 | 50 |
| | American red raspberry | 1 | 5 | 50 |
| | soopolallie | <1 | 2 | 10 |
| | white spruce | <1 | 2 | 40 |
| | twinberry honeysuckle | <1 | 2 | 10 |
| C | fireweed | 60 | 8 | 99 |
| | Rocky Mountain fescue | 5 | 4 | 50 |
| | bluejoint small reed grass | 35 | 6 | 99 |
| | showy aster | 10 | 6 | 70 |
| | hair bent grass | 15 | 6 | 90 |
| | white hawkweed | 30 | 7 | 99 |
| | Canadian bunchberry | 20 | 6 | 99 |
| | cream-coloured peavine | <1 | 2 | 30 |
| | common timothy | <1 | 4 | 50 |
| | rough-leaved rice grass | 7 | 6 | 90 |
| | wood reed grass | <1 | 2 | 10 |
| | red fescue | <1 | 4 | 20 |
| | yarrow | <1 | 2 | 30 |
| | Douglas' aster | 10 | 6 | 99 |
| | false Solomon's-seal | 1 | 5 | 50 |
| | blue-bead clintonia | 1 | 5 | 50 |
| | blue wild rye grass | <1 | 4 | 60 |
| | dwarf blueberry | 1 | 5 | 20 |
| | wild strawberry | 1 | 5 | 40 |
| | common dandelion | <1 | 2 | 70 |
| | brome grass | <1 | 4 | 30 |
| | slender wheat grass | <1 | 1 | 10 |
| | alsike clover | <1 | 2 | 20 |
| | violets | <1 | 1 | 10 |
| | spike trisetum | <1 | 4 | 30 |
| | northern twinflower | 2 | 5 | 60 |
| | old man's whiskers | <1 | 2 | 10 |
| | sedges | <1 | 2 | 10 |
| | western fescue | <1 | 2 | 30 |
| | fowl blue grass | <1 | 2 | 20 |
| | dwarf red blackberry | 1 | 4 | 30 |
| | northern bedstraw | 4 | 2 | 20 |
| | common pink pyrola | 1 | 5 | 30 |
| D | *Polytrichum juniperinum* | 30 | 6 | 100 |
| | *Pleurozium schreberi* | 5 | 5 | 70 |

Table A.3

Floristic Data for Plot No. Mx-1

| Horizon | Species | %C | D | F |
|---|---|---|---|---|
| $B_1$ | lodgepole pine | 40 | 7 | 100 |
| $B_2$ | lodgepole pine | 3 | 4 | 90 |
| | black cottonwood | 1 | 2 | 40 |
| | prickly rose | 7 | 5 | 90 |
| | birch-leaved spirea | 7 | 5 | 70 |
| | American red raspberry | <1 | 2 | 50 |
| | willow | <1 | 2 | 40 |
| | western thimbleberry | <1 | 1 | 10 |
| | twinberry honeysuckle | 1 | 2 | 20 |
| | common saskatoon | 1 | 1 | 20 |
| | white spruce | <1 | 2 | 30 |
| | Sitka mountain alder | 3 | 4 | 10 |
| | Sitka mountain-ash | <1 | 1 | 10 |
| C | orchard grass | 10 | 6 | 99 |
| | fireweed | 15 | 6 | 99 |
| | red fescue | 80 | 8 | 99 |
| | Douglas' aster | 10 | 7 | 99 |
| | alsike clover | 1 | 5 | 50 |
| | false Solomon's-seal | <1 | 2 | 10 |
| | wild strawberry | <1 | 2 | 30 |
| | dwarf red blackberry | <1 | 2 | 10 |
| | common timothy | 1 | 2 | 30 |
| | spike trisetum | <1 | 2 | 10 |
| | hair bent grass | <1 | 2 | 10 |
| | brome grass | 1 | 4 | 80 |
| | Canadian bunchberry | 1 | 5 | 40 |
| | showy aster | 1 | 4 | 20 |
| | bluejoint small reed grass | 3 | 5 | 30 |
| | dwarf blueberry | <1 | 1 | 10 |
| | few-flowered one-sided wintergreen | <1 | 1 | 10 |
| | white hawkweed | 1 | 4 | 30 |
| | kinnikinnick | <1 | 1 | 10 |
| | northern twinflower | 1 | 5 | 10 |
| | heart-leaved arnica | <1 | 1 | 10 |
| | cream-colored peavine | <1 | 1 | 10 |
| D | *Polytrichum juniperinum* | 10 | 5 | 80 |
| | *Pleurozium schreberi* | <1 | 3 | 20 |
| | *Cladonia spp.* | <1 | 2 | 10 |

Table A.4
Floristic Data for Plot No. 73-12

| Horizon | Species | %C | D | F |
|---|---|---|---|---|
| $B_1$ | trembling aspen | 3 | 4 | 30 |
| | lodgepole pine | 40 | 7 | 90 |
| | Sitka mountain alder | <1 | 2 | 20 |
| $B_2$ | red-osier dogwood | <1 | 1 | 10 |
| | western thimbleberry | <1 | 2 | 10 |
| | American red raspberry | <1 | 2 | 10 |
| | lodgepole pine | 7 | 4 | 90 |
| | trembling aspen | 7 | 5 | 50 |
| | prickly rose | 6 | 15 | 99 |
| | birch-leaved spirea | 5 | 5 | 70 |
| | common saskatoon | 5 | 5 | 70 |
| | soopolallie | <1 | 4 | 40 |
| | white spruce | <1 | 4 | 40 |
| | high bush cranberry | <1 | 2 | 20 |
| | willows | <1 | 2 | 30 |
| | twinberry honeysuckle | <1 | 2 | 10 |
| | Sitka mountain alder | 7 | 4 | 10 |
| C | wild strawberry | 3 | 5 | 60 |
| | fireweed | 40 | 8 | 99 |
| | red fescue | 85 | 8 | 99 |
| | kinnikinnick | <1 | 2 | 40 |
| | rough-leaved rice grass | 5 | 6 | 99 |
| | brome grass | 1 | 4 | 50 |
| | Canadian bunchberry | <1 | 3 | 20 |
| | orchard grass | 7 | 6 | 100 |
| | cream-coloured peavine | 4 | 3 | 50 |
| | bluebunch wheat grass | <1 | 2 | 30 |
| | spike trisetum | 3 | 5 | 60 |
| | common timothy | <1 | 2 | 40 |
| | showy aster | 1 | 5 | 40 |
| | American vetch | <1 | 2 | 10 |
| | Douglas' aster | 7 | 6 | 60 |
| | bluejoint small reed grass | 7 | 6 | 70 |
| | northern bedstraw | 1 | 4 | 30 |
| | yarrow | <1 | 3 | 40 |
| | northern twinflower | <1 | 5 | 60 |
| | alsike clover | <1 | 3 | 10 |
| | white hawkweed | 1 | 4 | 40 |
| | dwarf blueberry | <1 | 5 | 40 |
| | northern gentian | <1 | 1 | 10 |
| | stiff club-moss | <1 | 2 | 10 |
| | blue-bead clintonia | <1 | 2 | 10 |
| | dwarf red blackberry | <1 | 3 | 20 |
| | evergreen yellow violet | <1 | 1 | 10 |
| | field pussytoes | <1 | 1 | 10 |
| | narrow-leaved cow-wheat | <1 | 1 | 10 |
| D | *Polytrichum juniperinum* | 7 | 5 | 90 |
| | *Pleurozium schreberi* | <1 | 2 | 20 |
| | *Cladonia sp.* | <1 | 4 | 30 |
| | *Peltigera sp.* | <1 | 2 | 30 |

Table A.5
Floristic Data for Plot No. 73-03

| Horizon | Species | %C | D | F |
|---|---|---|---|---|
| $B_1$ | trembling aspen | 8 | 3 | 0 |
| | Sitka mountain alder | 15 | 5 | 10 |
| | lodgepole pine | 2 | 1 | 0 |
| | twinberry honeysuckle | 1 | 3 | 10 |
| | American red raspberry | 1 | 4 | 40 |
| $B_2$ | lodgepole pine | 40 | 7 | 60 |
| | trembling aspen | 15 | 5 | 30 |
| | birch-leaved spirea | 5 | 5 | 90 |
| | common saskatoon | 3 | 5 | 30 |
| | rose | 5 | 5 | 99 |
| | Sitka mountain alder | 8 | 5 | 10 |
| | willows | 5 | 5 | 0 |
| | high bush cranberry | 2 | 5 | 0 |
| C | fireweed | 50 | 7 | 99 |
| | bluejoint small reed grass | 20 | 6 | 99 |
| | white hawkweed | 2 | 4 | 99 |
| | Lindley's aster | 4 | 4 | 90 |
| | spike trisetum | 5 | 5 | 60 |
| | red fescue | 5 | 5 | 40 |
| | blue wild rye grass | 2 | 4 | 0 |
| | northern twinflower | 5 | 5 | 70 |
| | rough-leaved rice grass | 1 | 5 | 10 |
| | Canadian bunchberry | 2 | 4 | 60 |
| | wild strawberry | 2 | 4 | 0 |
| | hair bent grass | 3 | 5 | 10 |
| | common pink pyrola | 1 | 4 | 30 |
| | showy aster | 1 | 4 | 10 |
| | common timothy | 1 | 1 | 10 |
| | false Solomon's-seal | R | 1 | 10 |
| | yarrow | 1 | 5 | 10 |
| | blue-bead clintonia | R | 2 | 20 |
| D | *Polytrichum juniperinum* | 2 | 5 | 70 |
| | *Pleurozium schreberi* | 2 | 5 | 10 |
| | *Dicranum polysetum* | 1 | 3 | 20 |

Table A.6
Floristic Data for Plot No. 73-04

| Horizon | Species | %C | D | F |
|---|---|---|---|---|
| $B_1$ | Sitka mountain alder | 5 | 5 | 70 |
| | lodgepole pine | 1 | 2 | 20 |
| $B_2$ | lodgepole pine | 20 | 7 | 99 |
| | Sitka mountain alder | <1 | 2 | 30 |
| | birch-leaved spirea | 15 | 7 | 99 |
| | black cottonwood | <1 | 1 | 10 |
| | prickly rose | 10 | 6 | 99 |
| | white spruce | <1 | 1 | 10 |
| | common saskatoon | 1 | 4 | 20 |
| | high bush cranberry | 1 | 4 | 60 |
| | twinberry honeysuckle | <1 | 2 | 10 |
| | western mountain-ash | <1 | 2 | 10 |
| | red-osier dogwood | <1 | 2 | 10 |
| | American red raspberry | <1 | 4 | 40 |
| | willow | <1 | 1 | 10 |
| | trembling aspen | <1 | 3 | 20 |
| C | fireweed | 60 | 8 | 99 |
| | bluejoint small reed grass | 70 | 8 | 99 |
| | Canadian bunchberry | 5 | 6 | 99 |
| | few-flowered one-sided wintergreen | <1 | 3 | 30 |
| | white hawkweed | 6 | 7 | 99 |
| | showy aster | 5 | 5 | 40 |
| | northern bedstraw | 7 | 5 | 40 |
| | dwarf blueberry | 1 | 5 | 40 |
| | spike trisetum | 15 | 7 | 70 |
| | rough-leaved rice grass | 5 | 5 | 40 |
| | Douglas' aster | 10 | 6 | 60 |
| | common dandelion | 4 | 3 | 20 |
| | sedge | 2 | 4 | 60 |
| | hair bent grass | 1 | 3 | 30 |
| | northern twinflower | 3 | 5 | 70 |
| | blue-bead clintonia | 1 | 3 | 40 |
| | common timothy | <1 | 2 | 30 |
| | wild strawberry | <1 | 2 | 20 |
| | false Solomon's-seal | 2 | 4 | 70 |
| | western fescue | 1 | 3 | 30 |
| | slender wheat grass | <1 | 2 | 20 |
| | American vetch | <1 | 2 | 10 |
| | yarrow | <1 | 3 | 20 |
| D | *Polytrichum juniperinum* | 5 | 5 | 60 |
| | *Pleurozium schreberi* | 5 | 5 | 80 |
| | *Dicranum fuscescens* | <1 | 2 | 20 |
| | *Cladonia spp.* | <1 | 2 | 10 |

Table A.7
Floristic Data for Plot No. Mx-2

| Horizon | Species | %C | D | F |
|---|---|---|---|---|
| $B_1$ | Sitka mountain alder | 5 | 4 | 20 |
| $B_2$ | white spruce | <1 | 1 | 0 |
| | American red raspberry | <1 | 2 | 20 |
| | lodgepole pine | 30 | 6 | 99 |
| | common saskatoon | <1 | 2 | 20 |
| | birch-leaved spirea | 20 | 7 | 99 |
| | prickly rose | 10 | 6 | 99 |
| | soopolallie | 1 | 4 | 50 |
| | twinberry honeysuckle | <1 | 2 | 10 |
| | willows | <1 | 2 | 20 |
| | high bush cranberry | 1 | 3 | 40 |
| | western thimbleberry | 1 | 3 | 20 |
| | black swamp gooseberry | <1 | 1 | 0 |
| | Sitka mountain alder | 5 | 4 | 10 |
| | trembling aspen | <1 | 1 | 10 |
| C | fireweed | 75 | 8 | 99 |
| | bluejoint small reed grass | 75 | 8 | 99 |
| | showy aster | 10 | 6 | 80 |
| | Canadian bunchberry | 2 | 5 | 90 |
| | Douglas' aster | 20 | 7 | 90 |
| | wild strawberry | 10 | 6 | 90 |
| | northern bedstraw | 1 | 5 | 30 |
| | dwarf blueberry | <1 | 3 | 30 |
| | northern twinflower | <1 | 3 | 30 |
| | white hawkweed | 5 | 4 | 90 |
| | common pink pyrola | <1 | 1 | 10 |
| | sedge | <1 | 2 | 20 |
| | common dandelion | 7 | 5 | 90 |
| | red fescue | 3 | 5 | 40 |
| | brome grass | 1 | 5 | 30 |
| | spike trisetum | 10 | 7 | 90 |
| | rough-leaved rice grass | 10 | 6 | 80 |
| | hair bent grass | 5 | 5 | 60 |
| | Kentucky blue grass | <1 | 1 | 10 |
| | early blue violet | <1 | 2 | 40 |
| | Indian paintbrush | <1 | 2 | 20 |
| | slender wheat grass | <1 | 1 | 10 |
| | heart-leaved arnica | <1 | 1 | 0 |
| | cream-coloured peavine | <1 | 1 | 10 |
| | northwestern sedge | <1 | 2 | 20 |
| | western fescue | <1 | 1 | 0 |
| | common timothy | <1 | 2 | 20 |
| | blue wild rye grass | <1 | 1 | 10 |
| | yarrow | 1 | 3 | 30 |
| | kinnikinnick | <1 | 2 | 20 |
| | pussytoes | <1 | 1 | 10 |
| | blue-bead clintonia | <1 | 2 | 10 |
| D | *Polytrichum juniperinum* | 25 | 7 | 99 |
| | *Pleurozium schreberi* | 1 | 4 | 30 |
| | *Dicranum fuscescens* | <1 | 1 | 10 |
| | *Cladonia sp.* | 7 | 5 | 40 |

Table A.8

Floristic Data for Plot No. 73-11

| Horizon | Species | %C | D | F |
|---|---|---|---|---|
| $B_1$ | lodgepole pine | 10 | 5 | 10 |
| | Sitka mountain alder | 12 | 4 | 10 |
| $B_2$ | lodgepole pine | 15 | 4 | 99 |
| | soopolallie | 4 | 5 | 30 |
| | birch-leaved spirea | 3 | 4 | 90 |
| | prickly rose | 5 | 4 | 99 |
| | willows | 3 | 4 | 10 |
| | American red raspberry | 1 | 4 | 10 |
| | common saskatoon | 1 | 2 | 20 |
| | high bush cranberry | 2 | 5 | 20 |
| C | dwarf blueberry | 3 | 5 | 20 |
| | brome grass | 4 | 4 | 10 |
| | rough-leaved rice grass | 5 | 4 | 50 |
| | false Solomon's-seal | 1 | 4 | 0 |
| | blue-bead clintonia | 1 | 4 | 10 |
| | hair bent grass | 1 | 4 | 10 |
| | fowl blue grass | 1 | 4 | 10 |
| | spike trisetum | 1 | 4 | 10 |
| | kinnikinnick | 1 | 4 | 10 |
| | fireweed | 60 | 7 | 99 |
| | Lindley's aster | 2 | 4 | 90 |
| | red fescue | 80 | 8 | 99 |
| | brome grass | 3 | 4 | 50 |
| | showy aster | 2 | 4 | 40 |
| | common timothy | 2 | 4 | 50 |
| | orchard grass | 2 | 4 | 60 |
| | American vetch | 1 | 4 | 10 |
| | white hawkweed | 1 | 4 | 40 |
| | northern twinflower | 2 | 5 | 60 |
| | Canadian bunchberry | 1 | 2 | 70 |
| | northern bedstraw | 1 | 2 | 99 |
| | bluejoint small reed grass | 3 | 5 | 40 |
| | wild strawberry | 1 | 4 | 10 |
| | pyrola | 1 | 2 | 99 |
| | slender wheat grass | 1 | 2 | 10 |
| D | *Polytrichum juniperinum* | 2 | 5 | 50 |
| | *Pleurozium schreberi* | 1 | 5 | 10 |
| | *Ceratodon purpureus* | 1 | 5 | 0 |

Table A.9
Floristic Data for Plot No. 73-05

| Horizon | Species | %C | D | F |
|---|---|---|---|---|
| $B_1$ | lodgepole pine | 3 | 1 | 0 |
| | Sitka mountain alder | 4 | 1 | 0 |
| $B_2$ | lodgepole pine | 7 | 2 | 0 |
| | western thimbleberry | 5 | 5 | 20 |
| | common saskatoon | 2 | 2 | 20 |
| | birch-leaved spirea | 4 | 4 | 99 |
| | prickly rose | 3 | 4 | 99 |
| | high bush cranberry | 2 | 4 | 50 |
| | soopolallie | 1 | 4 | 50 |
| | Drummond's willow | 3 | 5 | 0 |
| | willow | 1 | 5 | 10 |
| | American red raspberry | 1 | 4 | 0 |
| C | dwarf blueberry | 1 | 2 | 40 |
| | wild strawberry | 1 | 4 | 0 |
| | showy aster | 3 | 4 | 70 |
| | fireweed | 60 | 7 | 99 |
| | northern twinflower | 8 | 5 | 70 |
| | American vetch | 1 | 2 | 20 |
| | Lindley's aster | 1 | 2 | 40 |
| | white hawkweed | 1 | 4 | 40 |
| | rough-leaved rice grass | 8 | 5 | 90 |
| | kinnikinnick | 1 | 5 | 30 |
| | false Solomon's-seal | 1 | 4 | 20 |
| | northern bedstraw | 2 | 4 | 80 |
| | bluejoint small reed grass | 10 | 6 | 50 |
| | common timothy | 4 | 5 | 70 |
| | brome grasses | 5 | 5 | 60 |
| | orchard grass | 5 | 5 | 60 |
| | red fescue | 40 | 7 | 99 |
| | slender wheat grass | 2 | 5 | 10 |
| | heart-leaved arnica | 1 | 2 | 10 |
| | spike trisetum | 3 | 5 | 0 |
| | alsike clover | 2 | 1 | 0 |
| | common dandelion | 1 | 4 | 40 |
| | Canadian bunchberry | 1 | 4 | 99 |
| | hair bent grass | 2 | 5 | 0 |
| D | *Polytrichum juniperinum* | 10 | 5 | 99 |
| | *Pleurozium schreberi* | 1 | 3 | 10 |
| | *Cladina rangiferina* | 1 | 5 | 10 |
| | *Ceratodon purpureus* | 2 | 5 | 60 |
| | *Cladina arbuscula* | 1 | 5 | 10 |

## A.2 PLANT SPECIES LIST

| COMMON NAME | BOTANICAL NAME |
|---|---|
| **Tree Species** | |
| lodgepole pine | *Pinus contorta var. latifolia* |
| trembling aspen | *Populus tremuloides* |
| white spruce | *Picea glauca* |
| **Shrub Species** | |
| American red raspberry | *Rubus idaeus* |
| birch-leaved spirea | *Spiraea betulifolia* |
| black blueberry | *Vaccinium membranaceum* |
| black cottonwood | *Populus balsamifera subsp. trichocarpa* |
| black swamp gooseberry | *Ribes lacustre* |
| bristly Nootka rose | *Rosa nutkana* |
| common saskatoon | *Amelanchier alnifolia* |
| high bush cranberry | *Viburnum edule* |
| prickly rose | *Rosa acicularis* |
| red-osier dogwood | *Cornus sericea* |
| rose | *Rosa sp.* |
| Sitka mountain alder | *Alnus viridis subsp. sinuata* |
| Sitka mountain-ash | *Sorbus sitchensis* |
| soopolallie | *Shepherdia canadensis* |
| twinberry honeysuckle | *Lonicera involucrata* |
| western thimbleberry | *Rubus parviflorus subsp. parviflorus* |
| willows | *Salix spp.* |
| **Herb Species** | |
| alfalfa | *Medicago sativa* |
| alsike clover | *Trifolium hybridum* |
| American vetch | *Vicia americana* |
| blue-bead clintonia | *Clintonia uniflora* |
| bluebunch wheat grass | *Agropyron spicatum* |
| bluejoint small reed grass | *Calamagrostis canadensis* |
| blue wild rye grass | *Elymus glaucus* |
| brome grass | *Bromus inermis* |
| Canadian bunchberry | *Cornus canadensis* |
| common dandelion | *Taraxacum officinale* |
| common pink pyrola | *Pyrola asarifolia* |
| common timothy | *Phleum pratense* |
| cream-coloured peavine | *Lathyrus ochroleucus* |

| COMMON NAME | BOTANICAL NAME |
|---|---|
| Herb Species (continued) | |
| Douglas' aster | *Aster subspicatus* |
| dwarf blueberry | *Vaccinium caespitosum* |
| dwarf red blackberry | *Rubus pubescens* |
| early blue violet | *Viola adunca* |
| evergreen yellow violet | *Viola orbiculata* |
| false Solomon's-seal | *Smilacina racemosa* |
| few-flowered one-sided wintergreen | *Orthilia secunda subsp. secunda* |
| field pussytoes | *Antennaria neglecta* |
| fireweed | *Epilobium angustifolium* |
| fowl blue grass | *Poa palustris* |
| hair bent grass | *Agrostis scabra* |
| heart-leaved arnica | *Arnica cordifolia* |
| Indian paintbrush | *Castilleja miniata* |
| Kentucky blue grass | *Poa pratensis* |
| kinnikinnick | *Arctostaphylos uva-ursi* |
| large-leaved rattlesnake orchid | *Goodyera oblongifolia* |
| Lindley's aster | *Aster ciliolatus* |
| narrow-leaved cow-wheat | *Melampyrum lineare* |
| northern bedstraw | *Galium boreale* |
| northern gentian | *Gentianella amarella* |
| northern twinflower | *Linnaea borealis* |
| northwestern sedge | *Carex concinnoides* |
| old man's whiskers | *Geum triflorum* |
| orchard grass | *Dactylis glomerata* |
| pussytoes | *Antennaria spp.* |
| pyrola | *Pyrola sp.* |
| racemose pussytoes | *Antennaria racemosa* |
| red fescue | *Festuca rubra* |
| Rocky Mountain fescue | *Festuca saximontana* |
| rough-leaved rice grass | *Oryzopsis asperifolia* |
| sedges | *Carex spp.* |
| showy aster | *Aster conspicuus* |
| slender wheat grass | *Agropyron pauciflorum* |
| spike trisetum | *Trisetum spicatum* |
| stiff club-moss | *Lycopodium annotinum* |
| violets | *Viola spp.* |
| western fescue | *Festuca occidentalis* |
| white hawkweed | *Hieracium albiflorum* |
| wild strawberry | *Fragaria virginiana* |
| wood reed grass | *Cinna latifolia* |
| yarrow | *Achillea millefolium* |

| COMMON NAME | BOTANICAL NAME |
|---|---|
| Moss Species | |
| | *Ceratodon purpureus* |
| | *Dicranum fuscescens* |
| | *Dicranum polysetum* |
| | *Hylocomium splendens* |
| | *Pleurozium schreberi* |
| | *Polytrichum juniperinum* |
| | *Ptilium crista-castrensis* |
| Lichen Species | |
| | *Cladina arbuscula* |
| | *Cladina rangiferina* |
| | *Cladonia ecmocyna* |
| | *Cladonia spp.* |
| | *Peltigera leucophlebia* |
| | *Peltigera spp.* |

## APPENDIX B
## BIOMASS DATA

The symbols used for the elements analyzed are the standard chemical symbols. The following is a key to the symbols:

| | |
|---|---|
| N | nitrogen |
| P | phosphorus |
| K | potassium |
| Ca | calcium |
| Mg | magnesium |
| S | sulphur |
| B | boron |
| Cu | copper |
| Fe | iron |
| Mn | manganese |
| Zn | zinc |
| Se | selenium |

Selenium was analyzed in only a few species. A cross comparison of species was attempted. For example, a predominant grass, bluejoint small reed grass, was chosen from an unfertilized plot (73-08) and then again from a fertilized plot (Mx-2).

## B.1 BIOMASS NUTRIENT ANALYSIS

Table B.1

Nutrient Analysis by Plant Species

| Plot No. | Plant Species | NUTRIENTS | | | | | | | | | | | |
|---|---|---|---|---|---|---|---|---|---|---|---|---|---|
| | | N % | P % | K % | Ca % | Mg % | S % | B Mg/Kg | Cu Mg/kg | Fe Mg/kg | Mn Mg/kg | Zn Mg/kg | Se ug/kg |
| 73-08 | prickly rose | 1.100 | 0.334 | 1.007 | 0.837 | 0.200 | 0.111 | 56.2 | 4.9 | 88.9 | 71.4 | 21.0 | 64.0 |
| | black cottonwood | N[1] | 0.212 | 1.808 | 0.790 | 0.113 | 0.05 | 38.5 | 4.2 | 63.7 | 30.1 | 22.4 | |
| | birch-leaved spirea | 0.842 | 0.203 | 0.646 | 0.793 | 0.218 | 0.06 | 38.1 | 4.2 | 93.8 | 539.0 | 140.0 | |
| | white hawkweed | 0.655 | 0.192 | 2.331 | 0.782 | 0.151 | 0.03 | 26.7 | 7.7 | 200.9 | 212.8 | 51.8 | |
| | bluejoint small reed grass | 0.857 | 0.208 | 1.130 | 0.433 | 0.069 | 0.05 | 30.0 | 2.8 | 112.0 | 1 101.1 | 19.6 | 140.0 |
| | fireweed | 0.370 | 0.102 | 0.915 | 1.225 | 0.416 | 0.03 | 57.5 | 4.2 | 74.2 | 423.5 | 41.3 | 470.0 |
| | Canadian bunchberry | 0.644 | 0.270 | 1.109 | 3.227 | 0.683 | 0.117 | 51.6 | 2.8 | 312.9 | 130.2 | 21.7 | |
| | showy aster | 0.922 | 0.320 | 2.271 | 1.994 | 0.366 | 0.06 | 56.2 | 16.1 | 206.5 | 337.4 | 123.9 | |
| | general biomass[2] | 1.054 | 0.243 | 1.157 | 1.413 | 0.300 | 0.07 | 33.0 | 8.4 | 786.8 | 525.0 | 86.1 | |
| Mx-1 | Lindley's aster | 1.142 | 0.372 | 2.716 | 1.565 | 0.252 | 0.06 | 30.5 | 21.0 | 78.4 | 78.4 | 94.5 | |
| | fireweed | N | 0.263 | 0.497 | 2.825 | 0.401 | 0.05 | 31.3 | 12.3 | 103.3 | 103.3 | 21.0 | |
| | Sitka mountain alder | 1.382 | 0.148 | 0.628 | 0.902 | 0.148 | 0.05 | 22.5 | 16.8 | 68.6 | 311.5 | 68.6 | 98.0 |
| | red fescue | 0.590 | 0.109 | 0.636 | 0.480 | 0.083 | 0.04 | 3.1 | 4.9 | 311.5 | 817.6 | 16.1 | 87.0 |
| | general biomass | 0.536 | 0.058 | 0.125 | 0.640 | 0.083 | 0.04 | 22.5 | 28.0 | 1 206.8 | 336.0 | 30.1 | |
| 73-12 | dwarf blueberry | 1.069 | 0.136 | 0.518 | 0.704 | 0.174 | 0.06 | 43.1 | 4.2 | 54.6 | 1 443.4 | 79.8 | |
| | herb | N | 0.151 | 1.634 | 0.843 | 0.173 | 0.06 | 46.0 | 16.6 | 73.5 | 404.3 | 118.1 | |
| | northern twinflower | N | 0.124 | 1.208 | 1.215 | 0.238 | 0.06 | 17.2 | 8.4 | 89.6 | 133.0 | 26.6 | |
| | Lindley's aster | 1.697 | 0.283 | 2.786 | 1.740 | 0.248 | 0.12 | 57.9 | 17.5 | 82.6 | 155.4 | 109.2 | |
| | wild strawberry | 1.155 | 0.257 | 0.969 | 1.449 | 0.266 | 0.06 | 30.9 | 7.7 | 58.1 | 254.8 | 15.4 | |
| | Douglas' aster | N | 0.139 | 1.820 | 0.904 | 0.148 | 0.04 | 36.0 | 14.0 | 93.8 | 323.4 | 114.8 | |
| | Canadian bunchberry | N | 0.320 | 0.725 | 2.514 | 0.423 | 0.05 | 131.3 | 5.3 | 89.3 | 46.4 | 16.6 | |
| | prickly rose | 1.018 | 0.369 | 1.084 | 1.037 | 0.240 | 0.04 | 60.4 | 4.9 | 74.2 | 135.1 | 16.1 | |
| | birch-leaved spirea | 0.885 | 0.209 | 0.790 | 0.940 | 0.220 | 0.04 | 57.5 | 4.2 | 51.8 | 314.3 | 137.2 | |
| | northern bedstraw | 1.099 | 0.134 | 1.820 | 1.918 | 0.202 | 0.08 | 87.5 | 5.6 | 73.5 | 133.7 | 77.7 | |
| | fireweed | 0.874 | 0.224 | 1.044 | 1.715 | 0.622 | 0.04 | 44.5 | 6.3 | 69.3 | 127.4 | 56.7 | |
| | white hawkweed | N | 0.112 | 1.722 | 0.627 | 0.094 | 0.03 | 53.6 | 3.5 | 41.3 | 282.8 | 91.0 | |
| | red fescue | 0.660 | 0.156 | 0.866 | 0.522 | 0.095 | 0.08 | 37.2 | 4.2 | 91.0 | 635.6 | 18.2 | 123.0 |
| | general biomass | 0.705 | 0.108 | 0.342 | 0.692 | 0.078 | 0.05 | 46.1 | 2.8 | 357.0 | 719.6 | 50.4 | |
| Mx-2 | common dandelion | N | 0.097 | 3.880 | 1.722 | 0.132 | 0.05 | 21.2 | 5.0 | 57.0 | 157.0 | 16.0 | |
| | birch-leaved spirea | 0.870 | 0.325 | 0.655 | 1.477 | 0.269 | 0.05 | 59.6 | 4.2 | 82.6 | 466.2 | 100.8 | |
| | prickly rose | 0.842 | 0.184 | 0.587 | 1.043 | 0.160 | 0.05 | 56.6 | 4.9 | 128.1 | 102.9 | 37.1 | |
| | white hawkweed | 0.667 | 0.179 | 1.848 | 0.713 | 0.131 | 0.04 | 40.6 | 4.9 | 90.3 | 130.2 | 39.9 | |
| | fireweed | 0.493 | 0.196 | 0.951 | 1.434 | 0.314 | 0.04 | 30.5 | 3.5 | 115.5 | 113.4 | 24.5 | |
| | bluejoint small reed grass | 0.641 | 0.185 | 0.898 | 0.470 | 0.081 | 0.05 | 58.7 | 2.1 | 86.8 | 789.6 | 24.5 | 59.0 |
| | straw[3] | 0.695 | 0.126 | 0.554 | 0.508 | 0.069 | 0.05 | 49.1 | 4.2 | 261.8 | 802.9 | 30.1 | |
| | forbs[4] | 0.375 | 0.046 | 0.127 | 1.147 | 0.109 | 0.03 | 47.4 | 7.7 | 911.4 | 301.0 | 38.5 | |
| | general biomass | 0.750 | 0.141 | 0.659 | 1.013 | 0.145 | 0.06 | 60.0 | 4.9 | 2394.0 | 603.4 | 46.2 | |

Footnotes:

1 not enough sample
2 unidentifiable portions of leaves and stems
3 unidentifiable grass stems
4 unidentifiable stems

## B.2 BIOMASS DRY WEIGHT MEASUREMENTS

Table B.2
Dry Weight Measurements by Plant Species

| Plot No. | Species | Dry wt. ($g/m^2$) |
|---|---|---|
| 73-08 | prickly rose | 14.72 |
| | black cottonwood | .54 |
| | birch-leaved spirea | 9.13 |
| | white hawkweed | 5.18 |
| | bluejoint small reed grass | 21.67 |
| | fireweed | 4.46 |
| | Canadian bunchberry | 15.87 |
| | showy aster | 3.68 |
| | general biomass[1] | 1.13 |
| | false Solomon's-seal | .06 |
| | dwarf blueberry | Trace |
| Mx-1 | Lindley's aster | 5.31 |
| | fireweed | .13 |
| | Sitka mountain alder | 3.77 |
| | red fescue | 233.8 |
| | general biomass | 1.07 |
| | dwarf blueberry | Trace |
| 73-12 | dwarf blueberry | .98 |
| | herb | .30 |
| | northern twinflower | .16 |
| | Lindley's aster | 4.21 |
| | wild strawberry | 7.02 |
| | Douglas'aster | .51 |
| | Canadian bunchberry | .27 |
| | prickly rose | 2.51 |
| | birch-leaved spirea | 1.05 |
| | northern bedstraw | 1.19 |
| | fireweed | 1.27 |
| | white hawkweed | .51 |
| | red fescue | 56.33 |
| | general biomass | 96.0 |
| | few-flowered one-sided wintergreen | Trace |
| | pyrola | Trace |
| Mx-2 | common dandelion | .23 |
| | birch-leaved spirea | .84 |
| | prickly rose | 4.51 |
| | white hawkweed | 2.38 |
| | fireweed | 34.15 |
| | bluejoint small reed grass | 27.87 |
| | straw[2] | 115.28 |
| | forbs[3] | 40.71 |
| | general biomass | 22.35 |
| | Lindley's aster | .07 |
| | Canadian bunchberry | Trace |

Footnotes:

[1]unidentified portions of leaves and stems

[2]unidentified grass stems

[3]unidentified stems

## APPENDIX C
## SEEDLING COUNTS

The data-seedling counts for 1973 to 1982 are presented below. lP and wS represent lodgepole pine and white spruce respectively. Planted refers to the treatment applied to the plot. The planted stock could not be distinguished from the naturally regenerating seedlings of lodgepole pine.

Table C.1
Number of Seedlings Per .08 Hectare Plot from 1973 to 1982 for Lodgepole Pine (lP) and White Spruce (wS)

| | | Years | | | | | | | | | | | | | |
|---|---|---|---|---|---|---|---|---|---|---|---|---|---|---|---|
| | | 1973 | | 1974 | | 1975 | | 1976 | | 1977 | | 1978 | | 1982 | |
| Plot | Treatment[1] | lP | wS | lP | wS | lP | wS | lP | wS | lP | wS | lP | wS | lP | wS |
| Planted | | | | | | | | | | | | | | | |
| Mx-1 | C,F,S,P,_ | 34 | | 31 | | 36 | | 34 | | 37 | | 39 | | 91 | 1 |
| 73-12 | C,_,S,P,G | 31 | 5 | 32 | | 39 | 4 | 24 | 2 | 37 | 5 | 38 | | 59 | 8 |
| 73-03 | C,F,_,P,_ | | | | | 44 | | 17 | | 44 | | 45 | | 86 | |
| 73-06 | C,F,_,P,G | 38 | | 40 | | 65 | | 75 | | 71 | | 79 | | | |
| Non-Planted | | | | | | | | | | | | | | | |
| 73-08 | C,_,_,_,_ | | | | | | | | | 47 | | 140 | | 284 | 1 |
| 73-02 | C,F,S,_,_ | 2 | 2 | 2 | | 5 | 2 | 3 | 1 | 4 | | 6 | | | |
| 73-04 | C,F,_,_,_ | 1 | | | | 8 | | 17 | | 23 | | 46 | | 133 | 1 |
| Mx-2 | C,F,_,_,G | | | 1 | | 20 | | 29 | | 31 | | 34 | | 64 | |
| 73-11 | C,F,_,_,_ | | | | | 7 | | 10 | | 17 | | 24 | | 60 | |
| 73-10 | C,F,_,_,G | | 1 | | | 42 | | 60 | | 66 | | 87 | | | |
| 73-05 | C,F,S,_,_ | | | | | 2 | | 8 | | 6 | | 11 | | 33 | |
| 73-07 | C,F,S,_,_ | 1 | | 2 | | | | 8 | | 7 | | 13 | | | |

[1] The treatments are always listed in the following sequence - C,F,S,P,G. A dash indicates the treatment is lacking. The letters refer to: C - cleared, F - fertilized, S - grass-legume mixture seeded, P - planted to lodgepole pine, G - open to grazing.

Plot 73-06, 73-02, 73-10 and 73-07 were not sampled in 1982.

Queen's Printer for British Columbia ©
Victoria, 1985